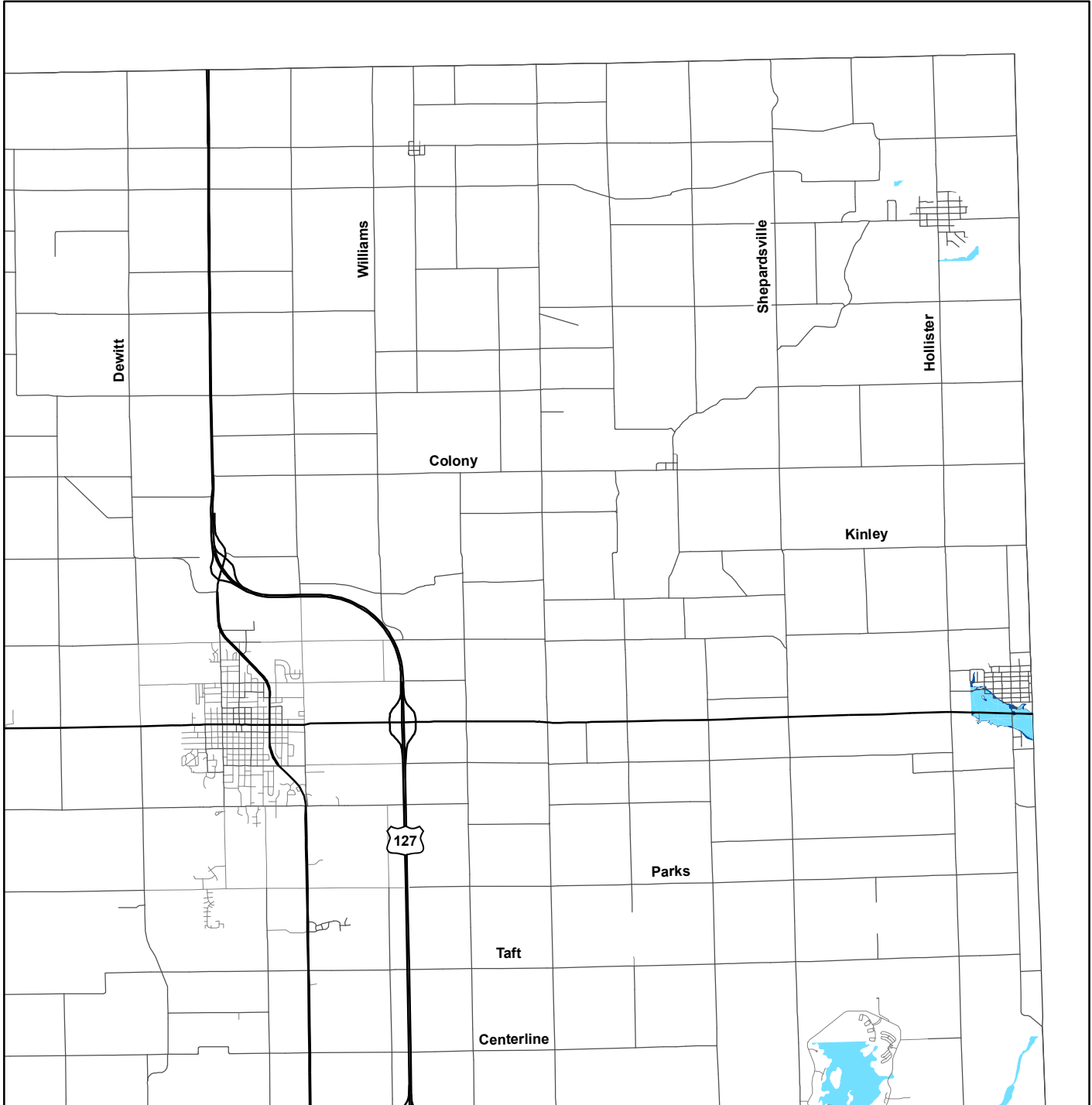




50 Years of Service  
1956 - 2006  
www.mitcrpc.org

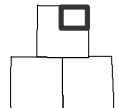
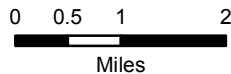
# Northeast Clinton County Flood Zones

## Greenbush, DuPlain, Bingham and Ovid Townships



### Flood Zone Inventory

- 100-Year Floodplain
- 500-Year Floodplain



Source: Federal Emergency Management Agency (FEMA)Q3 Flood Insurance Rate Maps (FIRMs), 1996

Produced By: Tri-County Regional Planning Commission  
February 5, 2008

This map was created for planning purposes from a variety of sources. It is neither a survey nor a legal document. Information provided by other agencies should be verified with them where appropriate.