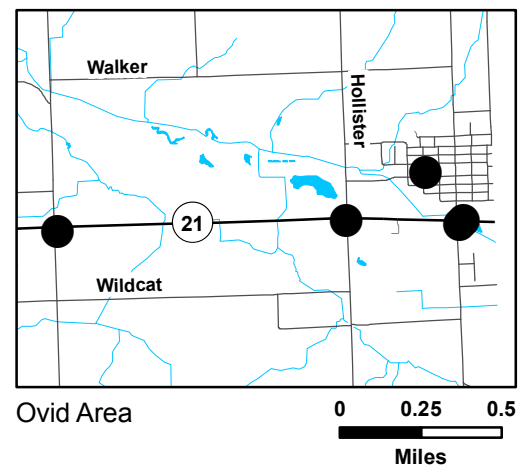
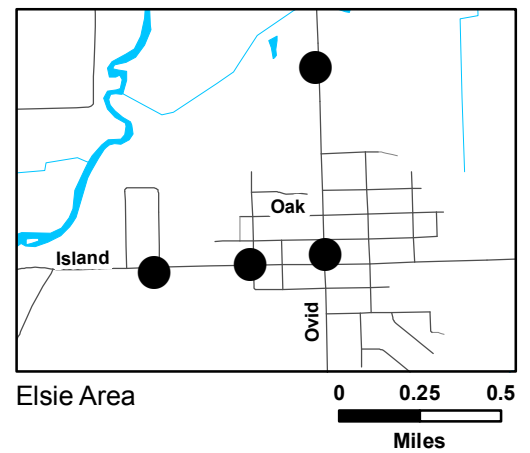
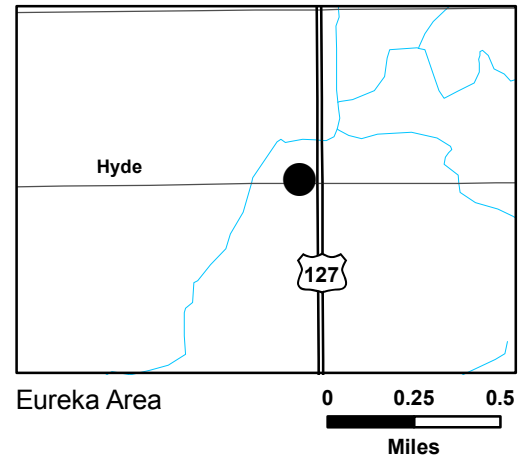
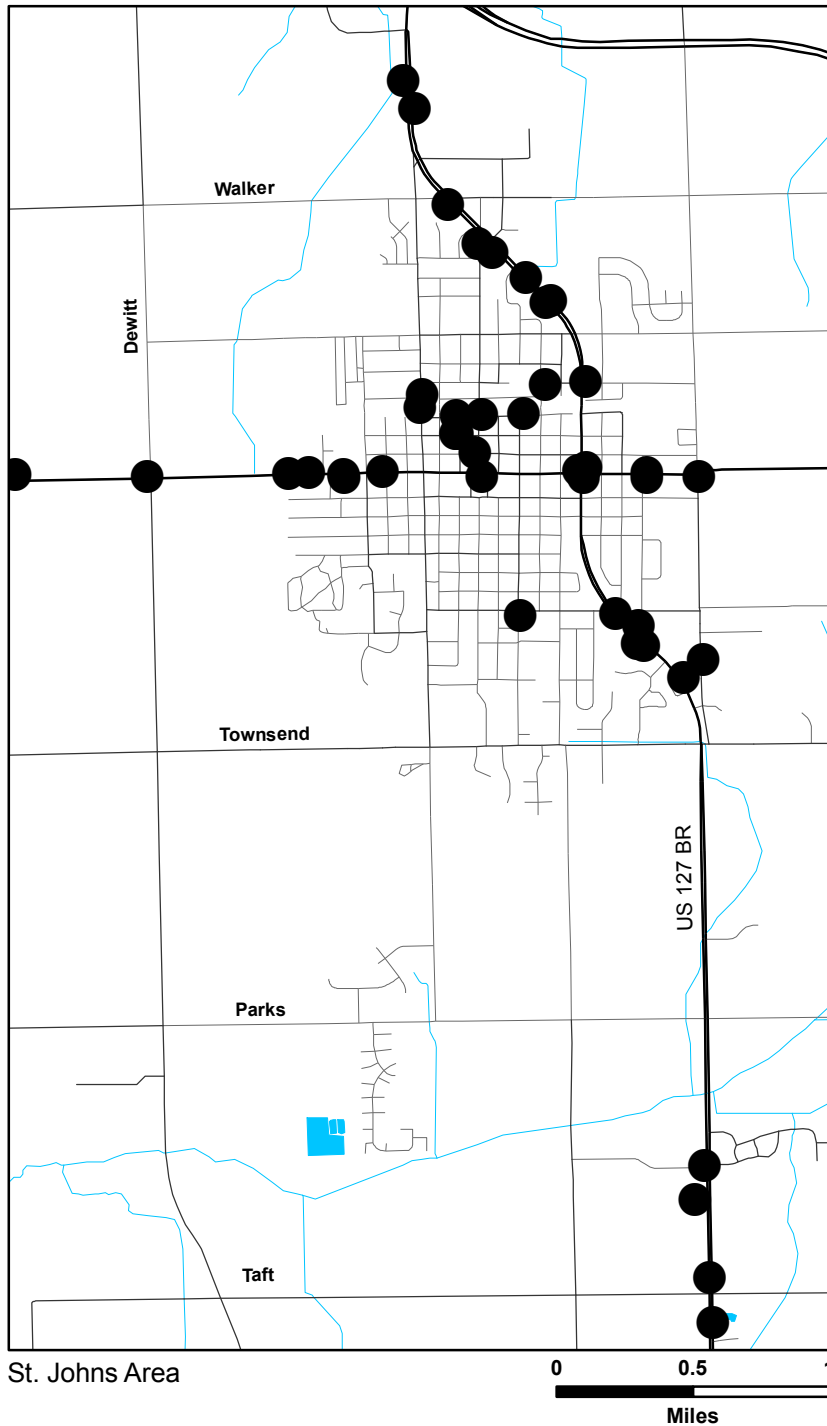







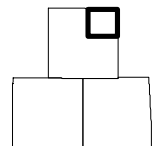
50 Years of Service
1956 - 2006
www.mitcrpc.org

Northeast Clinton County Leaking Underground Storage Tanks (LUST)



LUST Site Inventory

-  LUST Site
-  Stream
-  Body of Water



Source: Department of Environmental Quality,
State of Michigan, April, 2007
Tri-County Regional Planning Commission, 2008

Produced By: Tri-County Regional Planning Commission
February 5, 2008

This map was created for planning purposes from a variety of sources. It is neither a survey nor a legal document. Information provided by other agencies should be verified with them where appropriate.