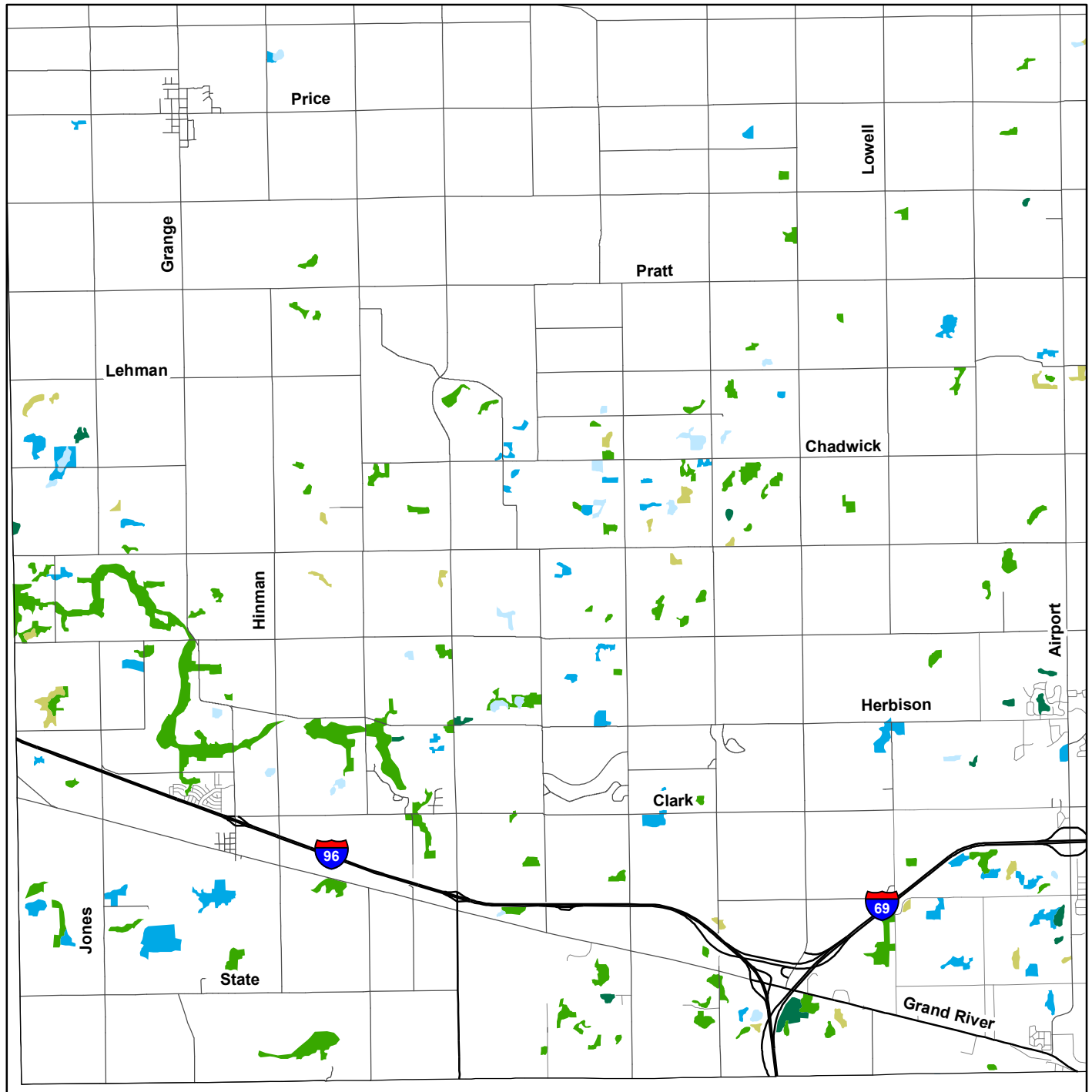


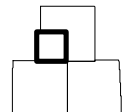
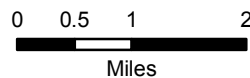
Southwest Clinton County Land Use/Cover Wetlands

Westphalia, Riley, Eagle and Watetown Townships



Wetland Type

- Open Water
- Emergent Wetland
- Shrub Swamp
- Lowland Conifer
- Lowland Hardwood
- Flat
- Other Non-Forested Wetland



Source: MIRIS Land Use/Land Cover, 1978
Space Imaging color satellite imagery and HNTB, 1999
Tri-County Regional Planning Commission, 2008

Produced By: Tri-County Regional Planning Commission
February 5, 2008

This map was created for planning purposes from a variety of sources. It is neither a survey nor a legal document. Information provided by other agencies should be verified with them where appropriate.