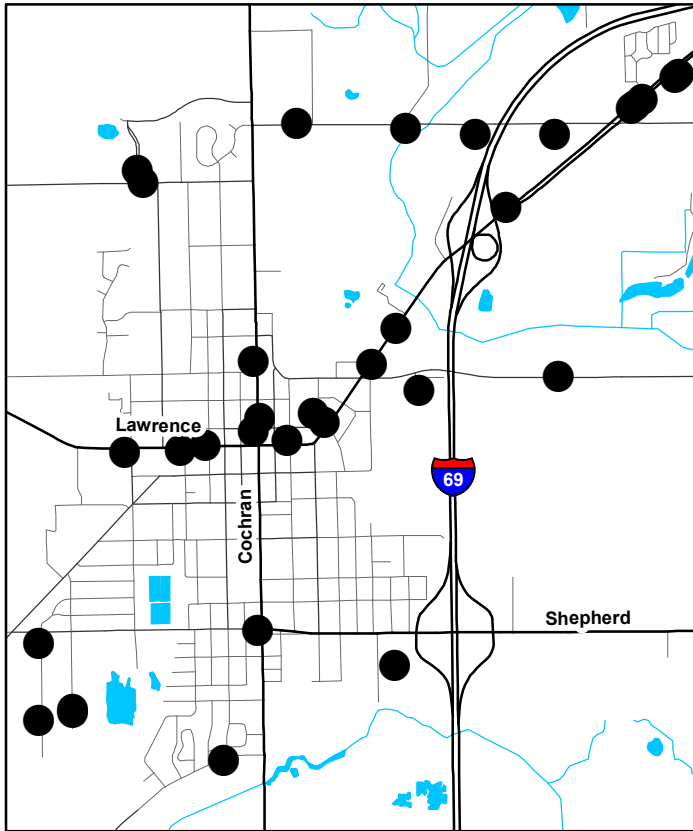


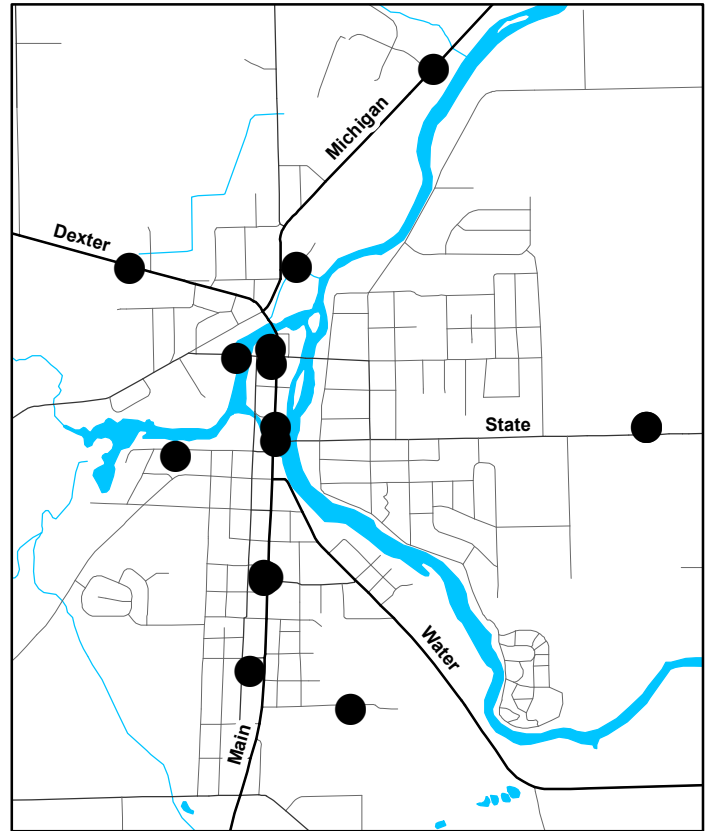
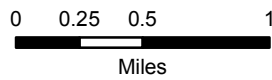


50 Years of Service  
1956 - 2006  
www.mitcrpc.org

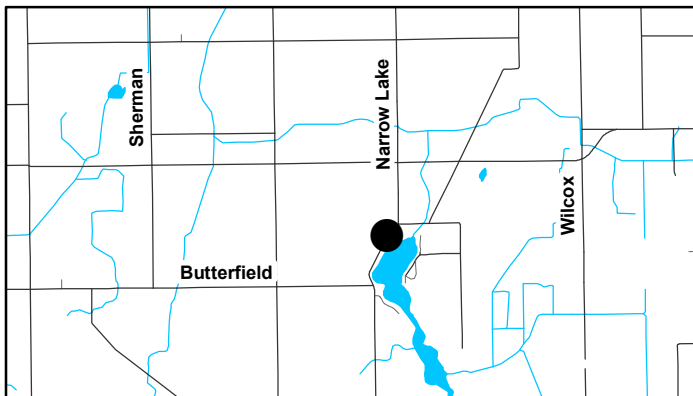
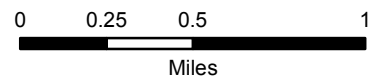
# Southeast Eaton County Leaking Underground Storage Tanks (LUST)



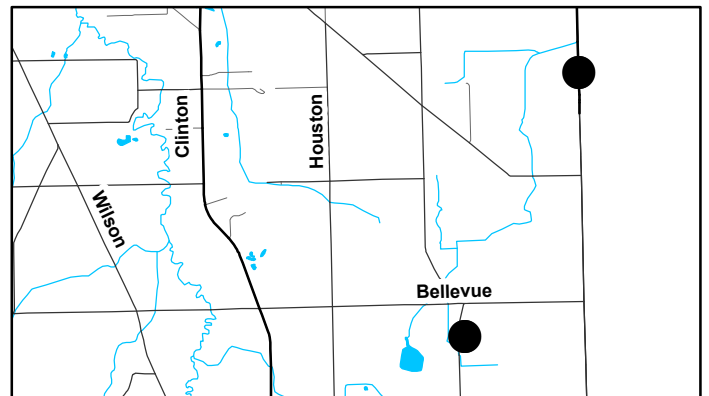
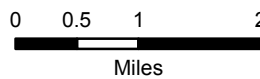
Grand Ledge



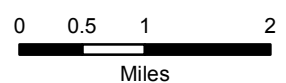
Eaton Rapids



Brookfield Township

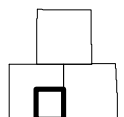


Hamlin Township



## LUST Site Inventory

- LUST Site
- Stream
- Body of Water



Source: Department of Environmental Quality,  
State of Michigan, January, 2006  
Tri-County Regional Planning Commission, 2008

Produced By: Tri-County Regional Planning Commission  
February 5, 2008

This map was created for planning  
purposes from a variety of sources.  
It is neither a survey nor a legal document.  
Information provided by other agencies  
should be verified with them where appropriate.