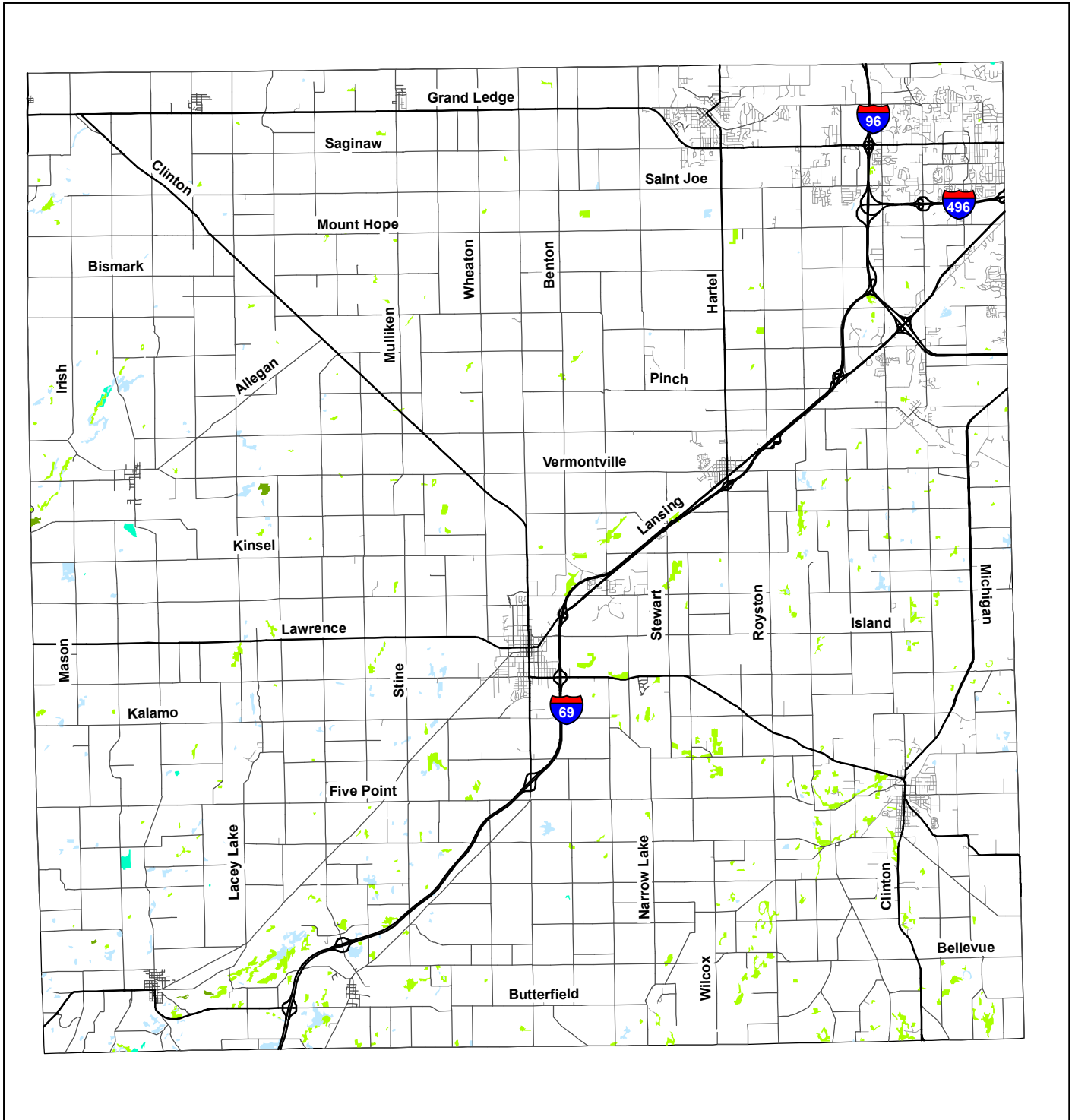




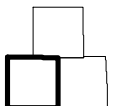
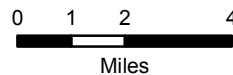
50 Years of Service  
1956 - 2006  
www.mitrpc.org

# Eaton County Land Use/Cover Wetlands



## Wetland Type

- |  |                  |   |                            |
|--|------------------|---|----------------------------|
|  | Shrub Swamp      |  | Flat                       |
|  | Lowland Conifer  |  | Open Water                 |
|  | Lowland Hardwood |  | Other Non-Forested Wetland |
|  | Emergent Wetland |   |                            |



Source: MIRIS Land Use/Land Cover, 1978  
Space Imaging color satellite imagery and HNTB, 1999  
Tri-County Regional Planning Commission, 2008

Produced By: Tri-County Regional Planning Commission  
February 5, 2008

This map was created for planning purposes from a variety of sources. It is neither a survey nor a legal document. Information provided by other agencies should be verified with them where appropriate.