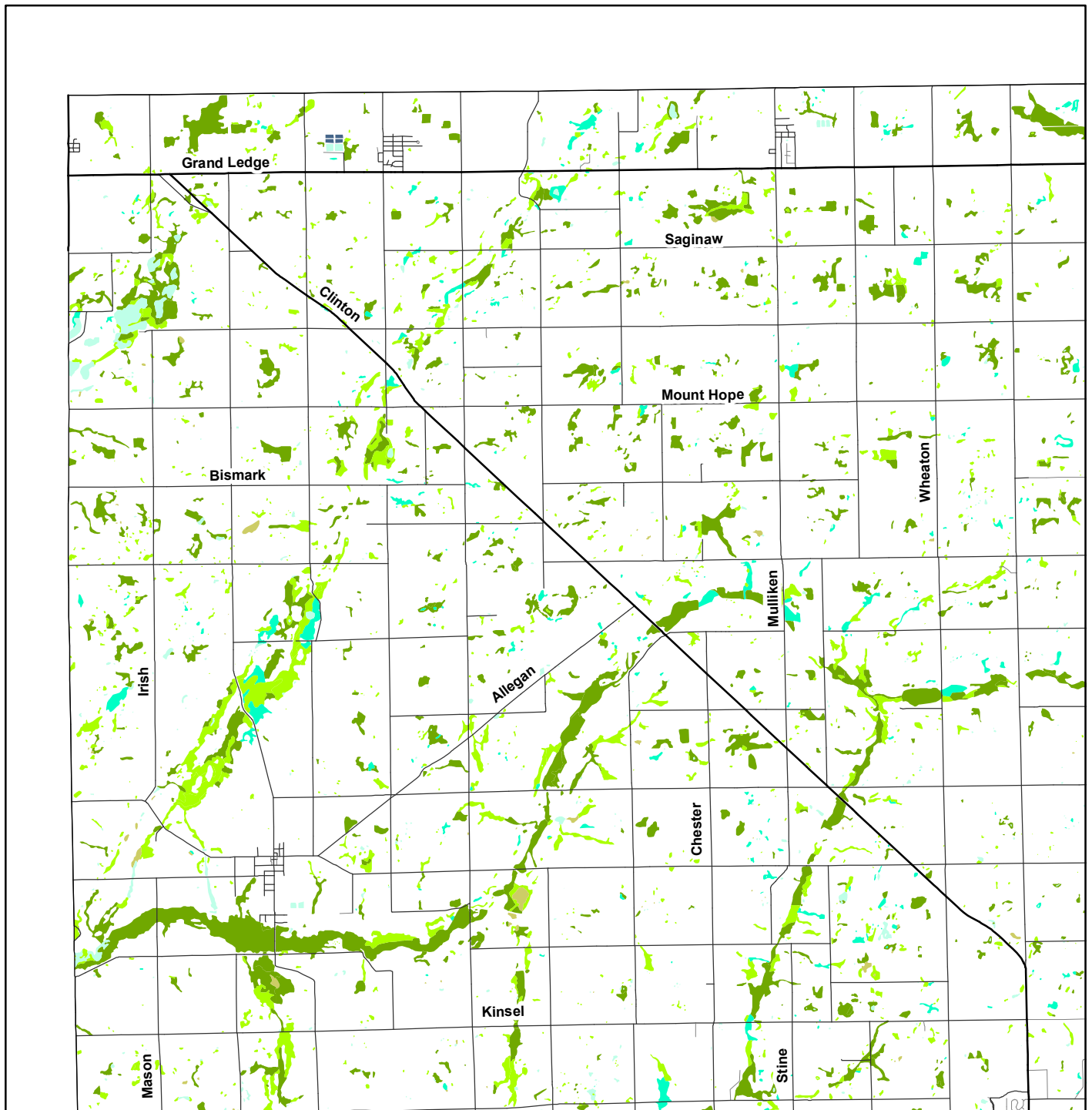









Northwest Eaton County National Wetland Inventory

Sunfield, Roxand, Vermontville and Chester Townships



Wetland Type

- | | |
|--|---|
|  Unconsolidated Shore |  Forested |
|  Unconsolidated Bottom |  Emergent |
|  Scrub-Shrub |  Aquatic Bed |
|  Open Water/Unknown Bottom | |

