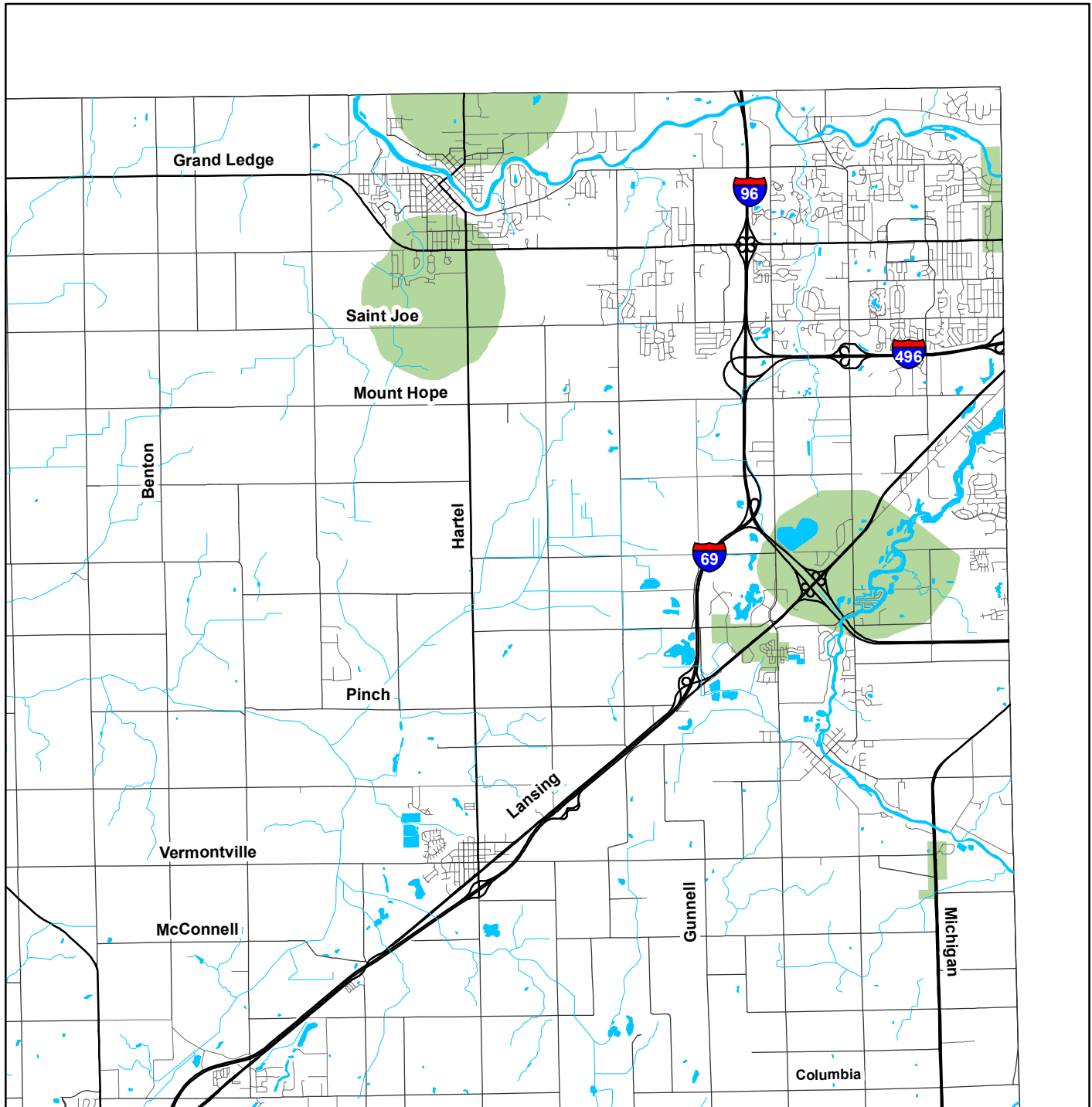


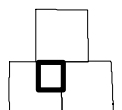
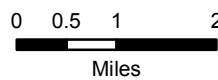
Northeast Eaton County Wellhead Protection Areas

Oneida, Delta, Benton and Windsor Townships



Wellhead Inventory

- Wellhead Protection Area
- Stream
- Body of Water



Source: Department of Environmental Quality,
State of Michigan, January, 2006
Tri-County Regional Planning Commission, 2008

Produced By: Tri-County Regional Planning Commission
February 5, 2008

This map was created for planning purposes from a variety of sources. It is neither a survey nor a legal document. Information provided by other agencies should be verified with them where appropriate.