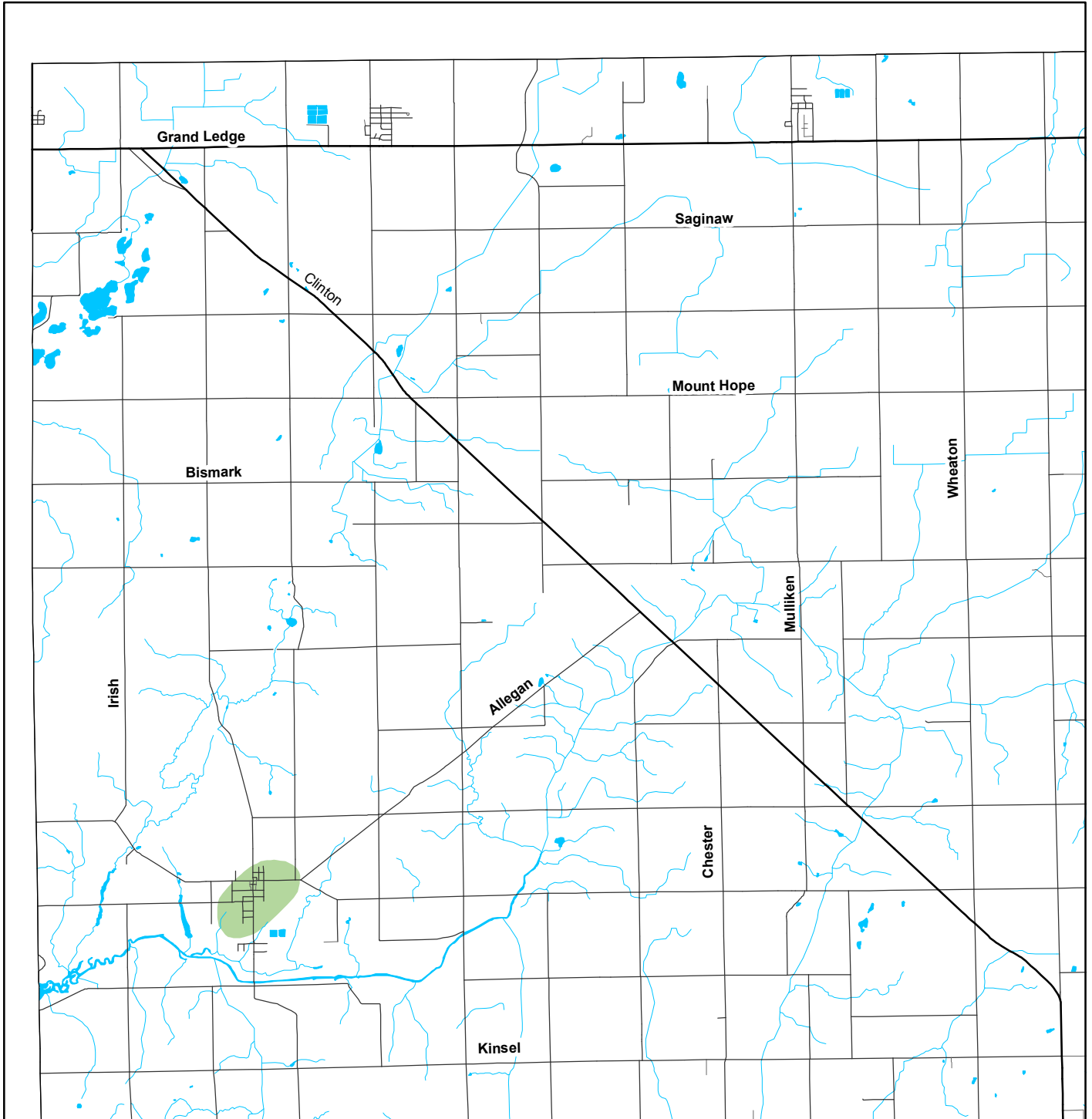




50 Years of Service
1956 - 2006
www.mitrpc.org

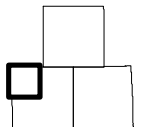
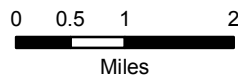
Northwest Eaton County Wellhead Protection Areas

Sunfield, Roxand, Vermontville and Chester Townships



Wellhead Inventory

- Wellhead Protection Area
- Stream
- Body of Water



Source: Department of Environmental Quality,
State of Michigan, January, 2006
Tri-County Regional Planning Commission, 2008

Produced By: Tri-County Regional Planning Commission
February 5, 2008

This map was created for planning purposes from a variety of sources. It is neither a survey nor a legal document. Information provided by other agencies should be verified with them where appropriate.