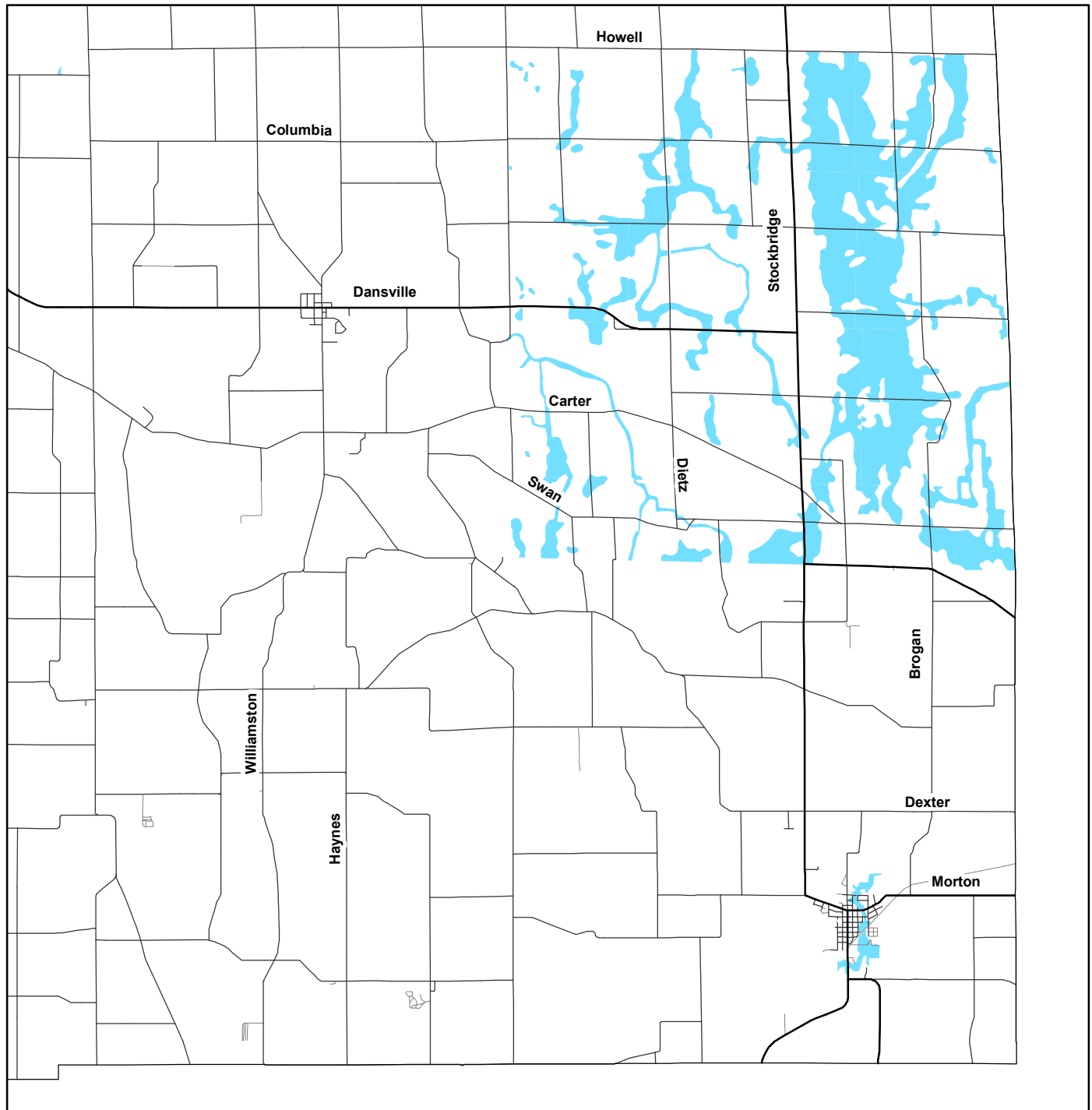




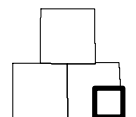

# Southeast Ingham County Flood Zones

Ingham, White Oak, Bunkerhill and Stockbridge Townships



## Flood Zone Inventory

-  100-Year Floodplain
-  500-Year Floodplain



Source: Federal Emergency Management Agency (FEMA)Q3 Flood Insurance Rate Maps (FIRMs), 1996

Produced By: Tri-County Regional Planning Commission  
February 5, 2008

This map was created for planning purposes from a variety of sources. It is neither a survey nor a legal document. Information provided by other agencies should be verified with them where appropriate.