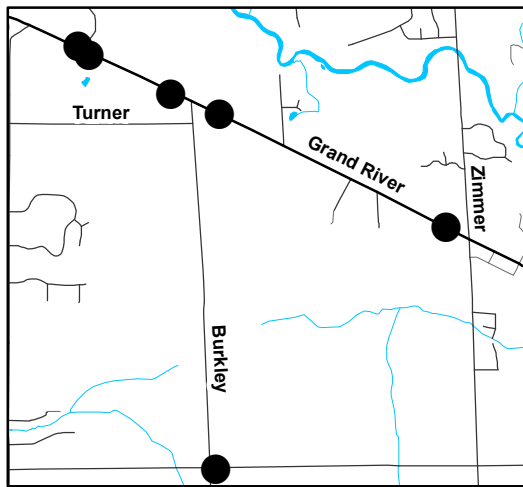


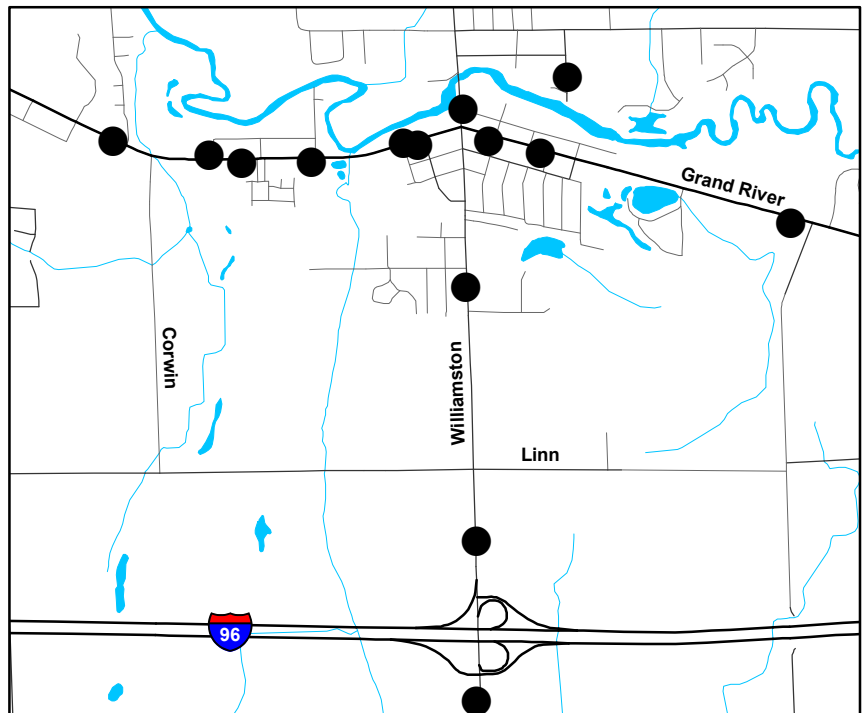
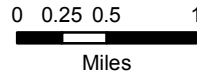


50 Years of Service
1956 - 2006
www.mtcrpc.org

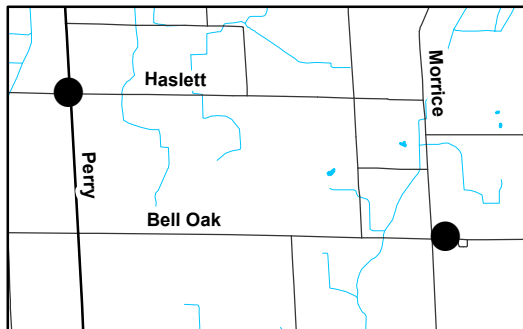
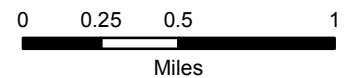
Northeast Ingham County Leaking Underground Storage Tanks (LUST) NORTH



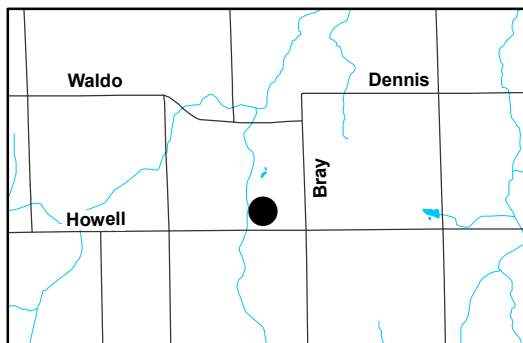
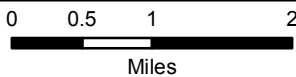
Williamstown and
Wheatfield Townships



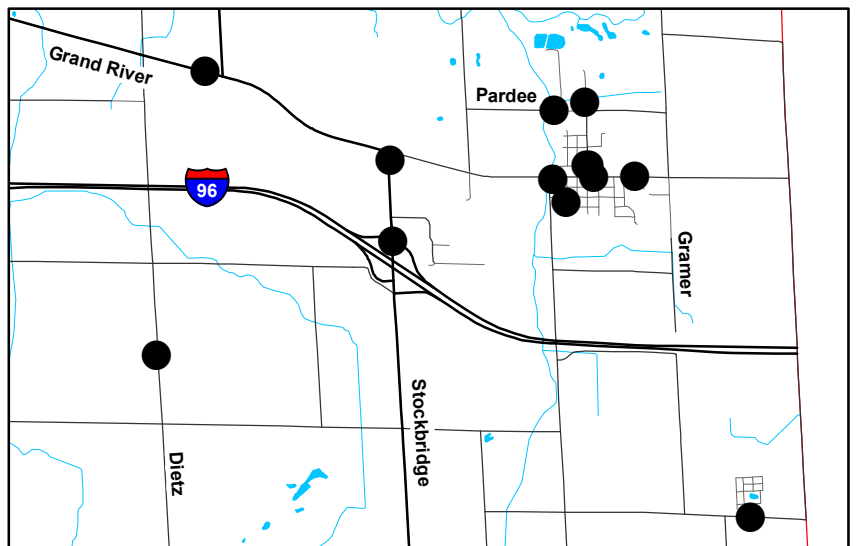
Williamston Area



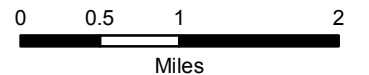
Locke Township






Wheatfield
Township

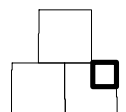


Leroy Township



LUST Site Inventory

-  LUST Site
-  Stream
-  Body of Water



Source: Department of Environmental Quality,
State of Michigan, January, 2006
Tri-County Regional Planning Commission, 2008

Produced By: Tri-County Regional Planning Commission
February 5, 2008

This map was created for planning
purposes from a variety of sources.
It is neither a survey nor a legal document.
Information provided by other agencies
should be verified with them where appropriate.