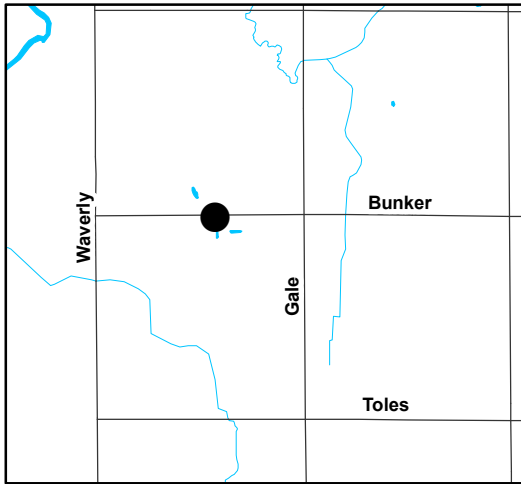


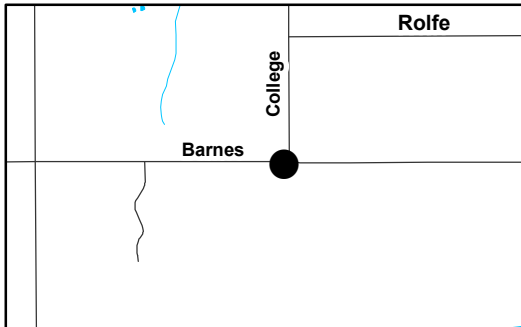
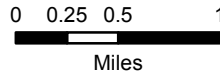


50 Years of Service
1956 - 2006
www.mitrcpc.org

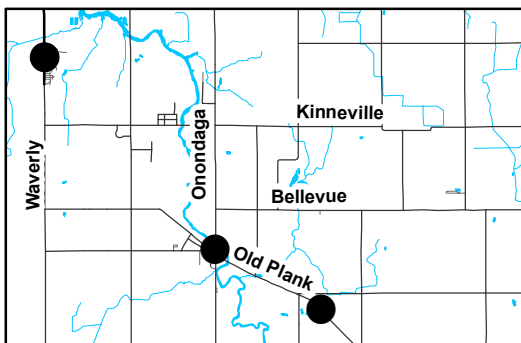
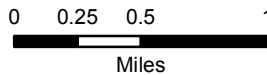
Southwest Ingham County Leaking Underground Storage Tanks (LUST)



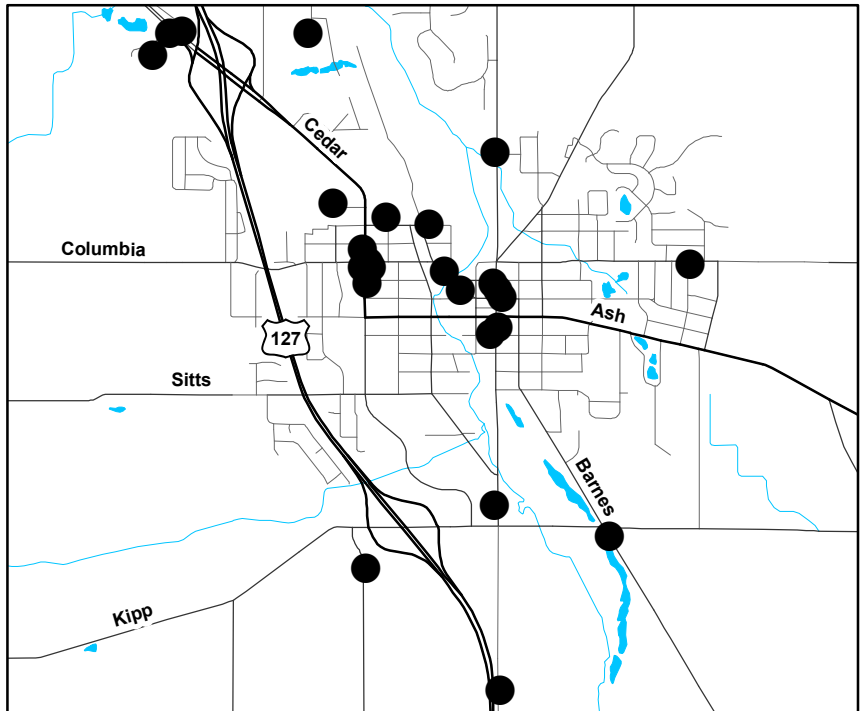
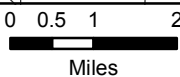
Aurelius Township



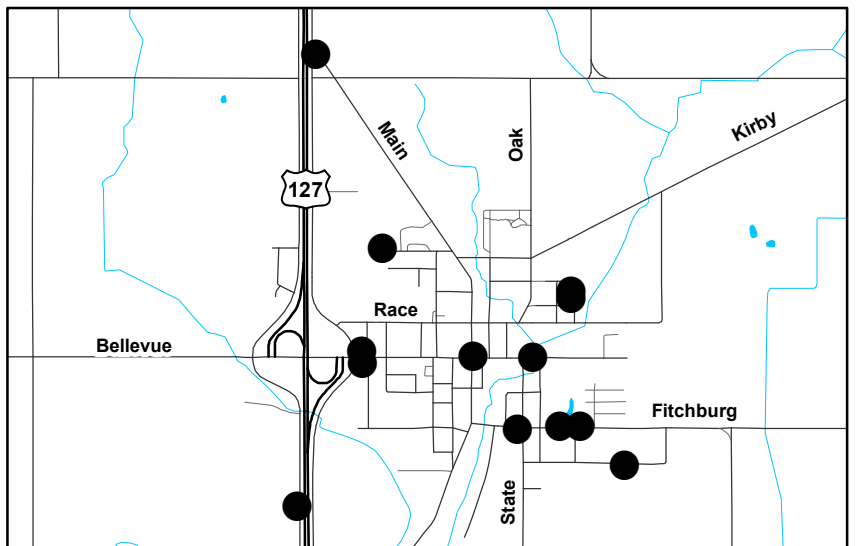
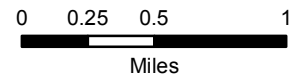
Aurelius Township



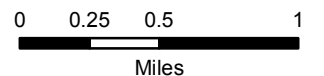
Onondaga Township



Mason Area

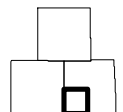


Leslie Area



LUST Site Inventory

- LUST Site
- Stream
- Body of Water



Source: Department of Environmental Quality,
State of Michigan, January, 2006
Tri-County Regional Planning Commission, 2008

Produced By: Tri-County Regional Planning Commission
February 5, 2008

This map was created for planning purposes from a variety of sources. It is neither a survey nor a legal document. Information provided by other agencies should be verified with them where appropriate.