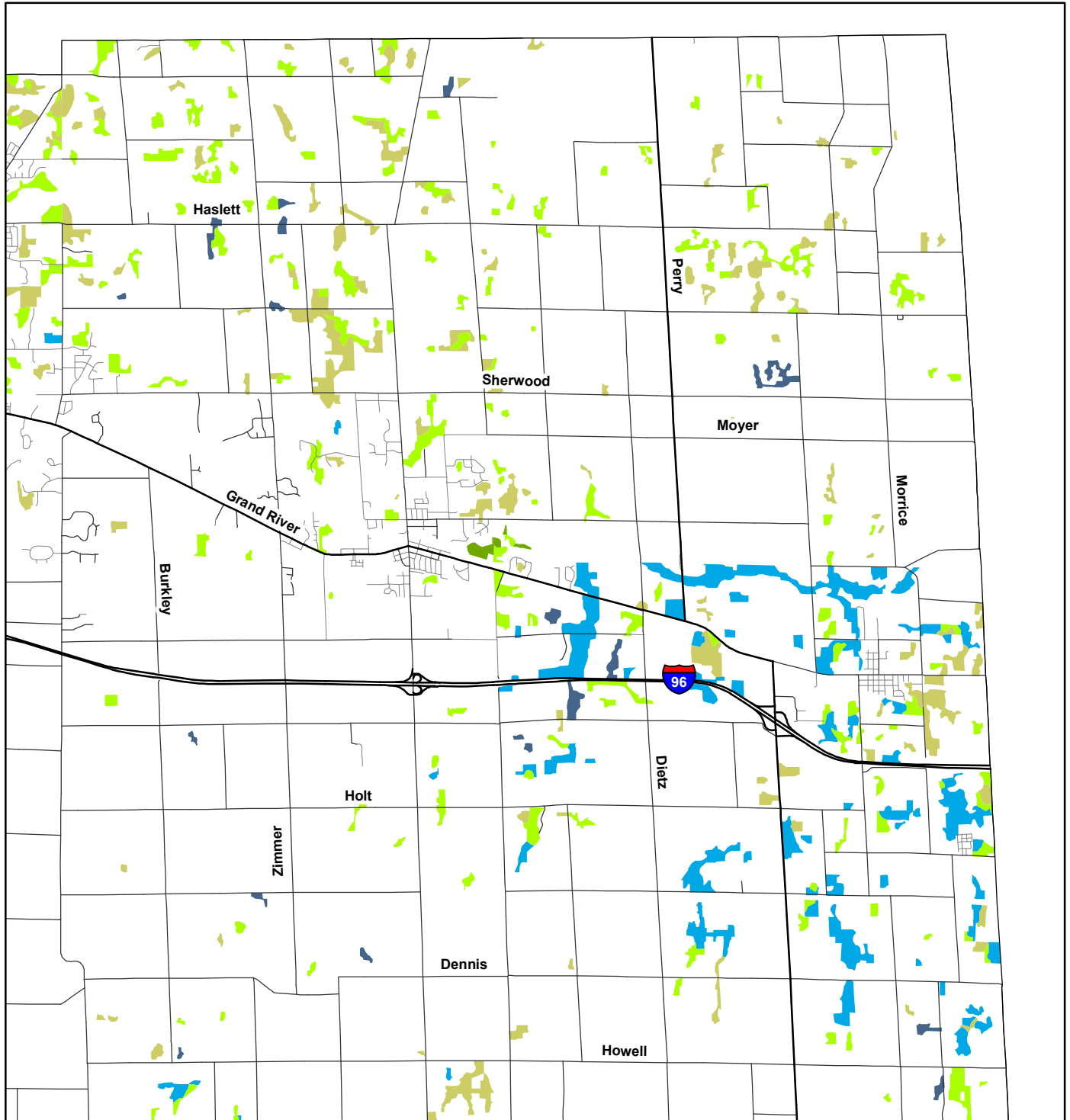








50 Years of Service  
1956 - 2006  
www.mitrpc.org

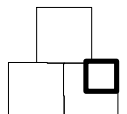
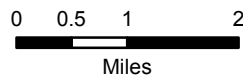
# Northeast Ingham County Land Use/Cover Wetlands

Williamston, Locke, Wheatfield and Leroy Townships



## Wetland Type

- |  |  |
|--|--|
|  Shrub Swamp      |  Flat                       |
|  Lowland Conifer  |  Open Water                 |
|  Lowland Hardwood |  Other Non-Forested Wetland |
|  Emergent Wetland |  |



Source: MIRIS Land Use/Land Cover, 1978  
Space Imaging color satellite imagery and HNTB, 1999  
Tri-County Regional Planning Commission, 2008

Produced By: Tri-County Regional Planning Commission  
February 5, 2008

This map was created for planning purposes from a variety of sources. It is neither a survey nor a legal document. Information provided by other agencies should be verified with them where appropriate.