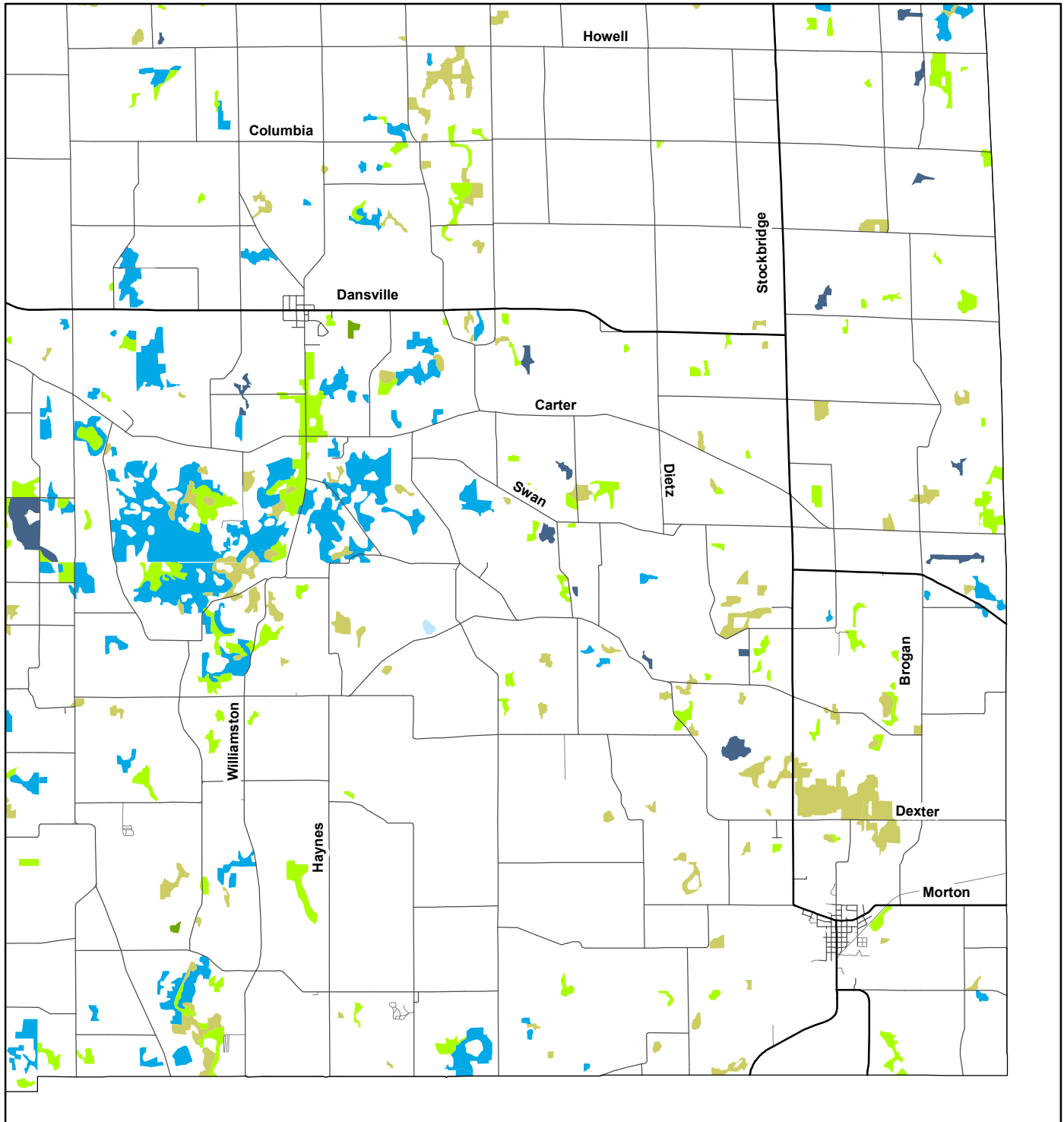






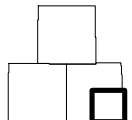
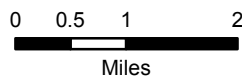
Southeast Ingham County Land Use/Cover Wetlands

Ingham, White Oak, Bunkerhill and Stockbridge Townships



Wetland Type

-  Shrub Swamp
-  Lowland Conifer
-  Lowland Hardwood
-  Emergent Wetland
-  Flat
-  Open Water
-  Other Non-Forested Wetland



Source: MIRIS Land Use/Land Cover, 1978
Space Imaging color satellite imagery and HNTB, 1999
Tri-County Regional Planning Commission, 2008

Produced By: Tri-County Regional Planning Commission
February 5, 2008

This map was created for planning purposes from a variety of sources. It is neither a survey nor a legal document. Information provided by other agencies should be verified with them where appropriate.