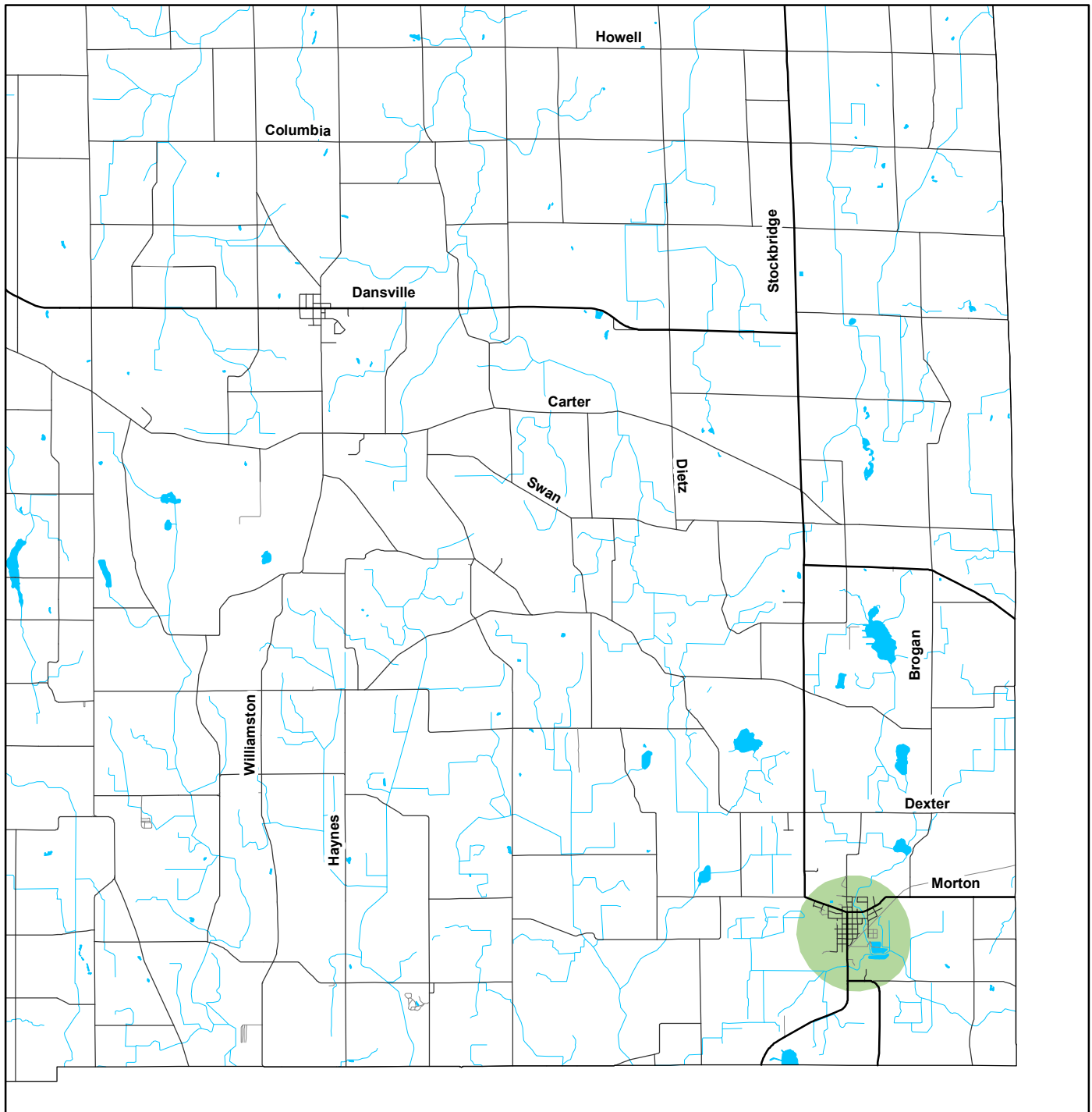





Southeast Ingham County Wellhead Protection Areas

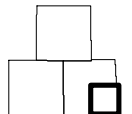
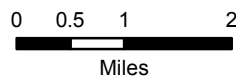


Ingham, White Oak, Bunkerhill and Stockbridge Townships



Wellhead Inventory

-  Wellhead Protection Area
-  Stream
-  Body of Water



Source: Department of Environmental Quality,
State of Michigan, January, 2006
Tri-County Regional Planning Commission, 2008

Produced By: Tri-County Regional Planning Commission
February 5, 2008

This map was created for planning purposes from a variety of sources. It is neither a survey nor a legal document. Information provided by other agencies should be verified with them where appropriate.