

**FY 2010  
ANNUAL LISTING OF  
REGIONAL  
TRANSPORTATION PROJECTS**

✦

Prepared by:  
The Tri-County Regional Planning Commission  
913 W. Holmes Road, Suite 201  
Lansing, MI 48910  
Phone: (517) 393-0342  
Phone: 800-619-6676  
Fax: (517) 393-4424  
Web: [www.mitrpc.org](http://www.mitrpc.org)

## DISCLAIMER

This document was prepared by the Tri-County Regional Planning Commission in cooperation with the Michigan Department of Transportation, county road commissions, public transportation providers and local jurisdictions. Preparation of this document was financed, in part, by funds from the United States Department of Transportation and the Michigan Department of Transportation. The opinions, findings and conclusions in this publication are the authors' and not necessarily those of the United States or Michigan Departments of Transportation.

The Tri-County Regional Planning Commission is an Equal Opportunity Employer. Hiring and service to program recipients is done without regard to race, color, religion, national origin, sex, age or handicap.

FY 2010  
ANNUAL LISTING  
OF REGIONAL  
TRANSPORTATION PROJECTS

The Tri-County Regional Planning Commission  
913 W. Holmes Road, Suite 201  
Lansing, MI 48910  
(517) 393-0342  
800-619-6676  
[www.mtcprc.org](http://www.mtcprc.org)

**Table of Contents**

Forward..... i  
List of Abbreviations ..... 1-1  
FY 2010 Annual List of Obligated Projects ..... 2-1

Maps

Clinton County..... 3-1  
Eaton County ..... 3-2  
Ingham County..... 3-3  
Lansing Area..... 3-4

## **Annual Listing of Projects**

The Safe, Accountable, Flexible, Efficient Transportation Equity Act – A Legacy for Users (SAFETEA-LU) and implementing metropolitan planning regulations (23 CFR 450.322) require that each Metropolitan Planning Organization (MPO) publish an annual listing of federally funded transportation projects which were obligated in the preceding fiscal year no later than 90 days following the end of the program year.

The Tri-County Regional Planning Commission is the designated MPO for Clinton, Eaton and Ingham Counties and the Lansing, Michigan metropolitan area.

This report constitutes the required annual listing of projects for the Tri-County region for Fiscal Year 2010, between October 1, 2009 and September 30, 2010.

In general, and in summary, the annual listing must include the Transportation Improvement Program (TIP) information and costs for each project and the amount of funds obligated. The report must be prepared cooperatively by the MPO, the Michigan Department of Transportation (MDOT) and operators of public transportation services and shall be published or otherwise made available in accord with the MPO Public Participation Plan.

This document was prepared cooperatively by TCRPC, MDOT and the three public transit operators in the region (CATA, Clinton Transit and EATRAN).

The following pages include the required listing, maps which are keyed to show the general locations of projects on that list and other supporting information concerning this listing.

Information on all roadway projects was compiled and submitted by MDOT. Each public transit agency was contacted regarding projects authorized in FY 2010 with Federal Transit Administration funds. TCRPC prepared the maps, supporting information and edited the list as part of publishing this report.

The report will be distributed to TCRPC transportation committees and Commissioners, published on the TCRPC website and otherwise will be made available to interested parties on request.

Comments or questions about any of the material in this report can be submitted to the Tri-County Regional Planning Commission at the addresses or phone number on the front cover of this report.

## LIST OF ABBREVIATIONS

### Public Agencies/Funding Sources

CATA	Capital Area Transportation Authority
CCRC	Clinton County Road Commission
CRAA	Capital Region Airport Authority
CATS	Clinton Area Transit System
ECRC	Eaton County Road Commission
FAA	Federal Aviation Authority
FHWA	Federal Highway Administration
FTA	Federal Transit Administration
ICRC	Ingham County Road Commission
MAC	Michigan Aeronautics Commission
MDOT	Michigan Department of Transportation
TCRPC	Tri-County Regional Planning Commission
TEDF	Transportation Economic Development Fund

### Funding Codes

<b>Code</b>	<b>Description (* No Federal Funds)</b>
BHI	Bridge Rehabilitation - Prior 1991 - Interstate
BHN	Bridge Rehabilitation - National Highway System (NHS)
BHO	Bridge Rehabilitation - Not Classified, Off System
BHT	Bridge Rehabilitation - Surface Transportation Program (STP)
BI04	Build Michigan Bond Issue 2004 *
BI06	Build Michigan Bond Issue 2006 *
BRI	Bridge Replacement - Pre 1991 Interstate
BRN	Bridge Replacement - National Highway System (NHS)
BRO	Bridge Replacement - Not Classified, Off System
BRT	Bridge Replacement - Surface Transportation Program (STP)
CBIP	Coordinated Border Infrastructure Program - SAFETEA-LU
CM	Congestion Mitigation & Air Quality
CMG	Congestion Mitigation & Air Quality - 100% Federal
CTF	Comprehensive Transportation Fund *
DST	Donor Bonus Surface Transportation
EBSL	Equity Bonus - SAFETEA-LU
EDA	Economic Development - Category A *
EDC	Economic Development - Category C
EDCF	Economic Development - Category C with Federal Aid
EDD	Economic Development - Category D
EDDF	Economic Development - Category D with Federal Aid
EDF	Economic Development - Category F
EDFF	Economic Development - Category F with Federal Aid
ER	Emergency Relief
HPP	High Priority Projects (Demo)

<b>Code</b>	<b>Description ( * No Federal Funds)</b>
HPSL	High Priority Projects - SAFETEA-LU
HRRR	High Risk Rural Roads - SAFETEA-LU
HSIP	Highway Safety Improvement Program - SAFETEA-LU
IM	Interstate Maintenance - No Added Lanes
IMG	Interstate Maintenance - Safety - 100% Federal
ITS	Intelligent Transportation Systems
JT07	Jobs Today Bond Issue 2007 GARVEE (State AC for Federal GARVEE Bonds)
LFMP	Local Fund Match Program - 100% Local *
LTA	Local Technical Assistance Program
M	State Funds - Michigan Betterment *
MCS	State Funds - Critical Structures *
MIR	State Funds - Institutional Roads *
MTB	State Funds - Turnback Program *
NCII	National Corridor Infrastructure Improvement - SAFETEA-LU
NH	National Highway System
NHG	National Highway System - Safety - 100% Federal
NHS	National Highway System - MDOT Safety Program
NRT	National Recreational Trails
PL	Planning Funds
SBD	Scenic Byways - Discretionary
SRSE	Safe Routes to School - Either - SAFETEA-LU
SRSI	Safe Routes to School - Infrastructure - SAFETEA-LU
SRSP	Safe Routes to School - Non-infrastructure - SAFETEA-LU
ST	Surface Transportation Program (STP) - Any Area (Includes Rural STP)
STE	Surface Transportation Program (STP) - Enhancement
STG	Surface Transportation Program (STP) - Safety - 100% Federal for ST
STH	Surface Transportation Program (STP) - Safety - Hazard Elimination
STL	Surface Transportation Program (STP) - Local
STR	Surface Transportation Program (STP) - Safety - Rail-Highway Crossing Protection *
STRG	STP - Safety Rail-Highway & Incentive Payment - 100% Federal
STS	Surface Transportation Program (STP) - Any Area- MDOT Safety Program
STU	Surface Transportation Program (STP) - Urban Areas > 200,000 Population
STUL	Surface Transportation Program (STP) - Urban Areas 5,000\200,000 Population
SUG	Surface Transportation Program (STP) - Safety - 100% Federal for STU

The funding codes listed above are a partial list of active Financial Systems from MDOT's MAP database; the funding codes listed below are not from the same source but provide more specific local, transit and miscellaneous funding codes for use in the S/TIP project lists.

<b>Code</b>	<b>Description ( * No Federal Funds)</b>
CNTY	Local - County (Specify county in <i>Comments</i> )
CITY	Local - City (Specify city in <i>Comments</i> )
TWP	Local - Township (Specify township in <i>Comments</i> )
VLG	Local - Village (Specify village in <i>Comments</i> )
TRAL	Local - Transit Authority Funds (Specify transit authority in <i>Comments</i> )
OLF	Local - Other Local Funds (Specify in <i>Comments</i> )
5307	Transit - Section 5307 - UZA Formula
5309	Transit - Section 5309 - Capital Bus and Capital New Starts
5310	Transit - Section 5310 - Elderly & Disabled
5311	Transit - Section 5311 - Non-UZA
5316	Transit - Section 5316 - Job Access/ Reverse Commute
5317	Transit - Section 5317 - New Freedom Initiative
OFF	Other Federal (Specify source such as FAA, HUD, etc. in <i>Comments</i> )
PRVT	Private (Non-governmental)
TCSP	Transportation, Community and System Preservation

<b>Project</b>	<b>Development Phases</b>
CON	Construction
EPE	Early Preliminary Engineering
PE	Preliminary Engineering
ROW	Right of Way
SUB	Bridge Substructure Design
T-CAP	Transit – Capital
T-OPS	Transit - Operating

**FY 2010 Obligated Projects**

**12/22/10**

<b>Map Key</b>	<b>Fiscal Year</b>	<b>County</b>	<b>Responsible Agency</b>	<b>Project Name</b>	<b>Limits</b>	<b>Length</b>	<b>Project Description</b>	<b>Phase</b>	<b>Federal Cost (\$1000s)</b>	<b>Federal Fund Source</b>	<b>Total Cost (\$1000s)</b>	<b>Amount Obligated (\$1000s)</b>	<b>Federal Dollars Left (\$1000s)</b>
1	2010	Clinton	Clinton County	Anderson Road	At Hayworth Drain, Clinton County	0	Bridge Replacement	CON	\$540,000	BRO	\$675,000	\$460,700	\$79,300
2	2010	Clinton	Clinton County	County Farm Road	At Spaulding Drain, Clinton County	0	Bridge Replacement	CON	\$540,000	BRO	\$675,000	\$450,373	\$89,627
3	2010	Clinton	Clinton County	E State Rd	US -127 BR to Wood	0.999	Resurface	CON	\$168,000	STU	\$210,000	\$178,818	\$0
3	2010	Clinton	Clinton County	State Rd	BR 127 to Wood Rd., DeWitt Charter Township	0	Paved shoulders	CON	\$33,600	STE	\$42,000	\$28,572	\$5,028
4	2010	Clinton	Clinton County	W Grand River Ave	Forest Hill Road to .4 miles east	0.366	Resurface	CON	\$22,000	EDDF	\$174,293	\$131,709	\$0
5	2010	Clinton	Clinton County	W Herbison Road	At Looking Glass River, Clinton County	0	Bridge Replacement	CON	\$1,200,000	BRO	\$1,500,000	\$830,930	\$369,070
6	2010	Clinton	Clinton County	W Howe Rd	Grange to Wacousta	5	Seal Coat	CON	\$67,457	ARL	\$67,457	\$67,457	\$0
7	2010	Clinton	Ovid	Williams St	West Williams Street	0	Reconstruct	CON	\$0		\$88,000	\$67,174	\$0
8	2010	Clinton	St. Johns	N Lansing St	BR 127 to Walker	0.2	Reconstruct	CON	\$98,000	ARUL	\$98,000	\$78,216	\$19,784
9	2010	Clinton	St. Johns	N Lansing St	Gibbs Street to Walker Road	0.436	Resurface	CON	\$47,000	ARUL	\$221,250	\$58,813	\$0
10	2010	Clinton	St. Johns	N Lansing St	At Daisy, Floral, and North Gateway School	0	Add center left turn lanes	CON	\$66,240	STH	\$143,100	\$137,887	\$0
11	2010	Clinton	MDOT	Countywide	Looking Glass Watershed, T5N, R2W Section 2	0	Wetland Mitigation	PE	\$90,035	EBSL	\$110,000	\$110,000	\$0
11	2010	Clinton	MDOT	Countywide	Looking Glass Watershed, T5N, R2W Section 2	0	Wetland Mitigation	ROW	\$491,100	EBSL	\$600,000	\$600,000	\$0
12	2010	Clinton	MDOT	I-69	University Region	12.38	Freeway Signing Upgrade	PE	\$148,560	IMG	\$148,560	\$148,560	\$0
13	2010	Clinton	MDOT	I-69 BL/W I-69 RAMP	I-69 WB on ramp from I-69BL	0	Replace inoperable sign flasher	CON	\$12,297	IMG	\$12,297	\$15,144	\$0
14	2010	Clinton	MDOT	I-96	Under M-100 in Clinton County	0.375	Bridge Repl & Interchg Reconst	CON	\$6,077,124	HBOA	\$7,424,709	\$7,169,600	\$0

**FY 2010 Obligated Projects**

**12/22/10**

<b>Map Key</b>	<b>Fiscal Year</b>	<b>County</b>	<b>Responsible Agency</b>	<b>Project Name</b>	<b>Limits</b>	<b>Length</b>	<b>Project Description</b>	<b>Phase</b>	<b>Federal Cost (\$1000s)</b>	<b>Federal Fund Source</b>	<b>Total Cost (\$1000s)</b>	<b>Amount Obligated (\$1000s)</b>	<b>Federal Dollars Left (\$1000s)</b>
14	2010	Clinton	MDOT	I-96	Under M-100 in Clinton County	0.375	Bridge Repl & Interchg Reconst	ROW	\$108,000	IM	\$120,000	\$12,500	\$95,500
15	2010	Clinton	MDOT	I-96 BL	I-96 BL over CSX Railroad	0.122	RR force account oversight	CON	\$40,925	ST	\$50,000	\$50,000	\$0
16	2010	Clinton	MDOT	I-96 EB	At the Grand Ledge Rest Area #825	0.504	Rest Area Bld./Site Work	CON	\$3,960,000	IM	\$4,400,000	\$4,279,586	\$0
17	2010	Clinton	MDOT	US-127	3 Bridges on US-127, DeWitt Township	1	Pin & Hanger Repl, Joints	PE	\$16,540	BHN	\$20,675	\$20,675	\$0
17	2010	Clinton	MDOT	US-127	3 Bridges on US-127, DeWitt Township	1	Pin & Hanger Repl, Joints	SUB	\$58,733	BHN	\$73,416	\$73,416	\$0
18	2010	Clinton	Clinton Transit	Area Wide Transit	Clinton Transit, St. Johns	0.067	Fencing, security/defense equipment	CON	\$12,000	EDDF	\$14,000	\$14,000	\$0
18	2010	Clinton	Clinton Transit	Facility Construction/Land Acquisition	St. Johns urban area	0	Facility Construction	CON	\$187,500	STUL	\$234,375	\$234,375	\$0
19	2010	Eaton	Eaton County	Dow Rd	M-43 to M-50	4.69	Seal Coat	CON	\$54,267	STL	\$66,300	\$67,702	\$0
20	2010	Eaton	Eaton County	E Five Point Hwy	Freeman to Narrow Lake Road	4.6	Seal Coat	CON	\$66,400	ARL	\$66,400	\$67,800	\$0
21	2010	Eaton	Eaton County	Hartel Rd	Island to King	3.55	Seal Coat	CON	\$41,744	STL	\$51,000	\$52,061	\$0
22	2010	Eaton	Eaton County	Ionia Rd	Bellevue Village limits to Five Point Highway	4.62	Seal Coat	CON	\$53,040	STL	\$66,300	\$67,721	\$0
23	2010	Eaton	Eaton County	Kalamo Hwy	Pease to Shaytown	3.02	Seal Coat	CON	\$34,623	STL	\$42,300	\$43,198	\$0
24	2010	Eaton	Eaton County	Kelly Hwy	Hager to Brown	4.12	Seal Coat	CON	\$47,964	STL	\$58,600	\$59,805	\$0
25	2010	Eaton	Eaton County	Kinneville Rd	Eaton Rapids City limits to Waverly Road	4.71	Seal Coat	CON	\$52,800	STL	\$66,000	\$59,433	\$0
26	2010	Eaton	Eaton County	Mulliken Rd/ Need more Rd	M-50 to Cochran	3	Seal Coat	CON	\$76,440	ARL	\$76,440	\$76,440	\$0
27	2010	Eaton	Eaton County	N Canal Rd	Bentley to Vermontville Highway	5.5	Seal Coat	CON	\$82,600	ARL	\$82,600	\$79,300	\$3,300

**FY 2010 Obligated Projects**

**12/22/10**

<b>Map Key</b>	<b>Fiscal Year</b>	<b>County</b>	<b>Responsible Agency</b>	<b>Project Name</b>	<b>Limits</b>	<b>Length</b>	<b>Project Description</b>	<b>Phase</b>	<b>Federal Cost (\$1000s)</b>	<b>Federal Fund Source</b>	<b>Total Cost (\$1000s)</b>	<b>Amount Obligated (\$1000s)</b>	<b>Federal Dollars Left (\$1000s)</b>
28	2010	Eaton	Eaton County	N Cochran Rd	M-50 to Pinch	3.37	Seal Coat	CON	\$47,180	ARL	\$47,180	\$47,180	\$0
29	2010	Eaton	Eaton County	N Cochran Rd	Mt. Hope to M-43	4	Seal Coat	CON	\$59,000	ARL	\$59,000	\$60,200	\$0
30	2010	Eaton	Eaton County	N Ionia Rd/ Nashville Rd	Nashville to Valley; Curtis to Ionia	5.01	Seal Coat	CON	\$63,843	STL	\$78,000	\$76,918	\$0
31	2010	Eaton	Eaton County	Narrow Lake Rd	Baseline Highway to Bellevue Highway	5.15	Seal Coat	CON	\$57,700	STL	\$72,125	\$46,098	\$11,620
32	2010	Eaton	Eaton County	Nixon Rd	St. Joe to Rockbridge	0.5	Widen from 2 to 3 lanes	CON	\$488,645	STU	\$597,000	\$568,970	\$0
33	2010	Eaton	Eaton County	Otto Rd	Kinsel to Doane	5.5	Seal Coat	CON	\$64,662	STL	\$79,000	\$79,213	\$0
34	2010	Eaton	Eaton County	S Cochran Rd	Butterfield to Five Point Highway	5	Seal Coat	CON	\$71,300	ARL	\$71,300	\$71,300	\$0
35	2010	Eaton	Eaton County	S Waverly Rd	S. line of Sect. 1 in Hamlin Twp. to Toles Highway	5.4	Seal Coat	CON	\$60,500	STL	\$75,625	\$78,647	\$0
36	2010	Eaton	Eaton County	St. Joe Hwy	at Nixon Road	0	Dedicated turn lanes/signalize	CON	\$336,000	CM	\$420,000	\$392,887	\$0
37	2010	Eaton	Eaton County	Sunfield Hwy	M-43 to M-50	2.69	Seal Coat	CON	\$29,900	STL	\$37,400	\$38,241	\$0
38	2010	Eaton	Eaton County	W Five Point Hwy	Lacey Lake Road to Battle Creek Road	4.84	Seal Coat	CON	\$68,200	ARL	\$68,200	\$69,700	\$0
39	2010	Eaton	Eaton County	W Kalamo Hwy	Ainger to Battle Creek Road	3.07	Seal Coat	CON	\$36,423	STL	\$44,500	\$45,373	\$0
40	2010	Eaton	Eaton County	W Vermontville Hwy	Hager Road to Vermontville Village limits	2.37	Seal Coat	CON	\$34,600	ARL	\$34,600	\$35,300	\$0
41	2010	Eaton	Eaton Rapids	E Knight St	At Grand River, City of Eaton Rapids	0.044	Bridge Rehabilitation	CON	\$157,200	BHO	\$196,500	\$176,434	\$0
42	2010	Eaton	Eaton Rapids	State St	West of Miller to City Limits	0.389	Reconstruct	CON	\$110,000	ARUL	\$110,000	\$133,250	\$0
43	2010	Eaton	Grand Ledge	Spring St	Pleasant to Jenne	0.105	Reconstruct	CON	\$175,200	STU	\$507,000	\$425,699	\$0

**FY 2010 Obligated Projects**

**12/22/10**

Map Key	Fiscal Year	County	Responsible Agency	Project Name	Limits	Length	Project Description	Phase	Federal Cost (\$1000s)	Federal Fund Source	Total Cost (\$1000s)	Amount Obligated (\$1000s)	Federal Dollars Left (\$1000s)
44	2010	Eaton	Pottersville	E Main St	Hartel (M-100) to East of Dawn Ct	0.218	Reconstruction	CON	\$220,000	ARUL	\$657,000	\$579,330	\$0
45	2010	Eaton	MDOT	I-496	From I-96 to Lansing Road	4.178	Consultant Scoping	EPE	\$81,850	ST	\$100,000	\$100,000	\$0
46	2010	Eaton	MDOT	I-69	and I-69BL in the Northwest Quadrant	0	Mill and Resurface rest area surface	CON	\$43,606	STUT	\$53,276	\$47,338	\$0
12	2010	Eaton	MDOT	I-69	Various locations in Eaton County	11.975	Consultant Scoping	EPE	\$175,978	ST	\$215,000	\$215,000	\$0
47	2010	Eaton	MDOT	I-96	I-96 @ M-43 and Okemos Road	0	Freeway Interchange Lighting	CON	\$833,280	IM	\$1,041,600	\$1,079,803	\$0
47	2010	Eaton	MDOT	I-96	I-96 @ M-43 and Okemos Road	0	Freeway Interchange Lighting	PE	\$50,220	IM	\$55,800	\$55,800	\$0
48	2010	Eaton	MDOT	M-100	3 bridges on M-100 in Eaton County	0.715	Structure Replacement	PE	\$40,526	ST	\$49,513	\$49,513	\$0
48	2010	Eaton	MDOT	M-100	3 bridges on M-100 in Eaton County	0.715	Structure Replacement	SUB	\$195,209	ST	\$238,496	\$238,496	\$0
49	2010	Eaton	MDOT	M-188	M-99 to VFW Home	4.55	Mill & Resurface	PE	\$11,755	STUT	\$14,362	\$14,362	\$0
50	2010	Eaton	MDOT	M-43	East of Canal to West of Rosemary	3.545	Cold Mill & Resurface	ROW	\$81,850	NH	\$100,000	\$100,000	\$0
51	2010	Eaton	MDOT	M-50	5 structures on M-50, Eaton County	3.105	Bridge & culvert replacements	PE	\$47,227	STT	\$57,699	\$57,699	\$0
51	2010	Eaton	MDOT	M-50	5 structures on M-50, Eaton County	3.105	Bridge & culvert replacements	SUB	\$280,823	STT	\$343,095	\$343,095	\$0
52	2010	Eaton	MDOT	M-50	I-69 to Hallawood	8.45	PPSS	PE	\$15,467	ST	\$18,897	\$18,897	\$0
53	2010	Eaton	MDOT	M-99	Jackson County Line to Kimbark	5.544	Double Microsurface	CON	\$509,163	MG	\$622,069	\$629,653	\$0
53	2010	Eaton	MDOT	M-99	Jackson County Line to Kimbark	5.544	Double Microsurface	PE	\$7,642	ST	\$9,336	\$9,336	\$0
54	2010	Ingham	East Lansing	S Harrison Rd	Kalamazoo to Trowbridge	1.082	Reconstruct	CON	\$725,200	STU	\$906,500	\$1,402,492	\$0
55	2010	Ingham	Ingham County	Burkley Road	At CSX Rail Crossing, Williamstown Twp	0	Install signals, gates, cantil	CON	\$175,000	STR	\$250,000	\$172,744	\$2,256

**FY 2010 Obligated Projects**

**12/22/10**

Map Key	Fiscal Year	County	Responsible Agency	Project Name	Limits	Length	Project Description	Phase	Federal Cost (\$1000s)	Federal Fund Source	Total Cost (\$1000s)	Amount Obligated (\$1000s)	Federal Dollars Left (\$1000s)
56	2010	Ingham	Ingham County	Dobie Rd	At Red Cedar River, Ingham County	0	Bridge Replacement	CON	\$1,884,000	BHO	\$2,355,000	\$1,797,767	\$86,233
57	2010	Ingham	Ingham County	E Mount Hope Ave	Farm Lane to Hagadorn	0	Resurface	CON	\$200,000	STU	\$320,000	\$325,556	\$0
58	2010	Ingham	Ingham County	E Mount Hope Rd	Okemos to Hagadorn	1.57	Resurface	CON	\$816,000	STU	\$1,020,000	\$1,244,580	\$0
69	2010	Ingham	Ingham County	Farm Ln	At CSX Transportation in Michigan State University	0	Crossing closure payment	CON	\$0		\$75,000	\$75,000	\$0
60	2010	Ingham	Ingham County	Farm Ln	At Grand Trunk Western Railroad, MSU	0	Crossing closure payment	CON	\$0		\$75,000	\$75,000	\$0
61	2010	Ingham	Ingham County	Interurban RR	Okemos Road to Marsh Road, Meridian Township	0	Nonmotorized Path	CON	\$224,164	STE	\$344,868	\$298,309	\$0
62	2010	Ingham	Ingham County	Meech Rd	At CSX Rail Crossing, Wheatfield Twp	0	Install signals and gates	CON	\$154,000	STR	\$220,000	\$167,646	\$0
63	2010	Ingham	Ingham County	N Waverly Rd	Columbia to Pleasant River	2.795	Resurface	CON	\$720,000	STL	\$900,000	\$1,029,159	\$0
64	2010	Ingham	Ingham County	N Waverly Rd	Willow to Grand River Avenue	1.7	Resurface	CON	\$1,400,000	ARU	\$1,400,000	\$1,581,981	\$0
65	2010	Ingham	Lansing	Roadway sensors	Citywide	0	Sensors and adaptive signal timing for up to 100 intersections	CON	\$283,700	CMG	\$283,700	\$303,300	\$0
66	2010	Ingham	Lansing	E Jolly Rd	Aurelius to Dunckel	0.511	Mill and resurface	CON	\$448,539	ARU	\$525,000	\$450,176	\$0
67	2010	Ingham	Lansing	E Kalamazoo St	Larch to Pennsylvania	0.34	Reconstruction	CON	\$532,025	STU	\$650,000	\$768,929	\$0
68	2010	Ingham	Lansing	E Kalamazoo St	At Grand River, City of Lansing	0	Bridge Rehabilitation	CON	\$240,000	BHO	\$300,000	\$179,262	\$60,338
69	2010	Ingham	Lansing	Edgewood Blvd	Washington to Cedar Street	1.33	Restore and rehabilitate	CON	\$900,000	ARU	\$1,009,426	\$731,384	\$168,616
70	2010	Ingham	Lansing	Executive Dr	Keystone to Miller	0.39	Resurface	CON	\$266,013	STU	\$325,000	\$186,678	\$79,335
71	2010	Ingham	Lansing	Keystone Ave	Pennsylvania to Enterprise	0.47	Resurface	CON	\$286,475	STU	\$350,000	\$336,301	\$0
72	2010	Ingham	Lansing	S Pennsylvania Ave	At Red Cedar River, City of Lansing	0	Bridge Rehabilitation	CON	\$780,000	BHO	\$975,000	\$437,666	\$342,334

**FY 2010 Obligated Projects**

**12/22/10**

Map Key	Fiscal Year	County	Responsible Agency	Project Name	Limits	Length	Project Description	Phase	Federal Cost (\$1000s)	Federal Fund Source	Total Cost (\$1000s)	Amount Obligated (\$1000s)	Federal Dollars Left (\$1000s)
73	2010	Ingham	Lansing	S Waverly Rd	Grand River Bridge to Lansing Road	0.546	Resurface	CON	\$358,094	STU	\$437,500	\$449,522	\$0
74	2010	Ingham	Lansing	W Holmes Rd	Berwick to Pleasant Grove	0.8	Reconstruction	CON	\$570,000	ARU	\$1,017,000	\$810,522	\$0
75	2010	Ingham	Williamston	N Williamston Rd	I-96 to 1250 Feet North	0.2	Resurface	CON	\$92,000	ARUL	\$165,660	\$102,167	\$0
76	2010	Ingham	Williamston	N Williamston Rd	800 Ft. S. Linn Road to Industrial Park Drive	0.66	Resurface	CON	\$375,000	STUL	\$550,000	\$585,979	\$0
12	2010	Ingham	MDOT	Areawide	Areawide	0	MICHIVAN Program	EPE	\$140,000	CMG	\$140,000	\$140,000	\$0
12	2010	Ingham	MDOT	I-496	33 bridges on I-496	1.983	Epoxy Overlay & CSM	PE	\$222,483	BHI	\$247,203	\$247,203	\$0
12	2010	Ingham	MDOT	I-496	33 bridges on I-496	1.983	Epoxy Overlay & CSM	SUB	\$268,934	BHI	\$298,810	\$298,810	\$0
77	2010	Ingham	MDOT	I-96	At the Okemos Rest Area	0.381	Reconstruct Rest Area	CON	\$3,762,000	IM	\$4,180,000	\$2,888,917	\$873,083
78	2010	Ingham	MDOT	I-96	College Road to Meridian Road	6.213	Reconstruct	CON	\$29,500,544	IM	\$32,778,382	\$24,937,383	#####
12	2010	Ingham	MDOT	I-96 & US-127	South and east of Lansing	15.051	Deploy ITS devices	CON	\$2,568,445	NH	\$3,137,991	\$3,138,491	\$0
12	2010	Ingham	MDOT	I-96 & US-127	South and east of Lansing	15.051	Deploy ITS devices	PE	\$212,810	NH	\$260,000	\$260,000	\$0
79	2010	Ingham	MDOT	I-96 BL	Edgewood to Grand River Ave	6.321	Mill & Resurface	PE	\$69,236	ST	\$84,589	\$84,589	\$0
80	2010	Ingham	MDOT	M-43	CSX RR over Saginaw/Oakland Streets, Lansing	0.211	Full paint, concrete surface	CON	\$289,913	ST	\$411,700	\$507,320	\$0
81	2010	Ingham	MDOT	M-43	ECL Williamston to east Jct of M-52	3.711	Mill & Resurface	ROW	\$8,185	ST	\$10,000	\$10,000	\$0
82	2010	Ingham	MDOT	M-43	Westmoreland to Walnut	0.565	Reconstruct	CON	\$266,013	NH	\$325,000	\$325,000	\$0
83	2010	Ingham	MDOT	M-43	Meridian to Zimmer	2.832	Mill & Resurface	CON	\$431,400	EBSL	\$527,062	\$554,005	\$0
83	2010	Ingham	MDOT	M-43	Meridian Road to Zimmer Road	2.832	Non-Motorized	CON	\$292,500	STE	\$450,000	\$420,875	\$0

**FY 2010 Obligated Projects**

**12/22/10**

Map Key	Fiscal Year	County	Responsible Agency	Project Name	Limits	Length	Project Description	Phase	Federal Cost (\$1000s)	Federal Fund Source	Total Cost (\$1000s)	Amount Obligated (\$1000s)	Federal Dollars Left (\$1000s)
84	2010	Ingham	MDOT	Saginaw - Waverly signal upgrade	I69BL,M43 (Saginaw) at Waverly Road	0.001	Signal Modernization	ROW	\$15,000	NH	\$15,000	\$15,000	\$0
85	2010	Ingham	MDOT	M-43	MLK to Walnut	0.565	Storm sewer seperation and road construction	CON	\$0		\$20,000	\$20,000	\$0
86	2010	Ingham	MDOT	M-43 (Oakland)	CSX rail bridge over Oakland Ave	0.05	MDOT oversight	CON	\$24,555	ST	\$30,000	\$26,237	\$0
87	2010	Ingham	MDOT	M-52	At Haslett Road	0.4	Add center left turn lane	CON	\$471,744	STH	\$524,160	\$545,491	\$0
87	2010	Ingham	MDOT	M-52	At Haslett Road	0.4	Add center left turn lane	ROW	\$10,080	STH	\$11,200	\$11,200	\$0
88	2010	Ingham	MDOT	M-52	M-52: Morton to M-36	3.909	Ultra thin overlay	CON	\$286,276	ST	\$349,757	\$280,702	\$5,574
89	2010	Ingham	MDOT	M-99	from Holt Road northerly to Victor Avenue	5.608	Consulting Scoping	EPE	\$122,775	ST	\$150,000	\$150,000	\$0
91	2010	Ingham	MDOT	M-99	M99 (MLK Blvd) at Olds	0	Removal of unwarranted signal	CON	\$3,885	STG	\$3,885	\$3,885	\$0
92	2010	Ingham	MDOT	M-99	M99 (MLK Blvd) at Williams	0	Removal of unwarranted traffic	CON	\$3,885	STG	\$3,885	\$3,885	\$0
93	2010	Ingham	MDOT	US-127	Under Kipp Road, City of Mason	0.001	Superstructure replacement	CON	\$3,256,812	NH	\$3,979,000	\$3,464,507	\$0
94	2010	Ingham	MDOT	US-127	From Grand River to Lake Lansing Road	0.855	Add auxiliary lane	CON	\$1,271,064	CM	\$1,588,830	\$1,597,397	\$0
94	2010	Ingham	MDOT	US-127	From Grand River to Lake Lansing Road	0.855	Add auxiliary lane	PE	\$98,230	CM	\$122,787	\$122,787	\$0
95	2010	Ingham	MDOT	US-127	3 bridges on US-127, Ingham County	2.63	Preventative Maintenance	PE	\$12,553	BHN	\$15,691	\$15,691	\$0
95	2010	Ingham	MDOT	US-127	3 bridges on US-127, Ingham County	2.63	Preventative Maintenance	SUB	\$14,689	BHN	\$18,361	\$18,361	\$0
96	2010	Ingham	MDOT	US-127 NB	I-496 TO M-43	0.418	Extend auxiliary weave lane	PE	\$90,049	CM	\$112,561	\$112,561	\$0
96	2010	Ingham	MDOT	US-127 NB	I-496 TO M-43	0.418	Extend auxiliary weave lane	SUB	\$109,951	CM	\$137,439	\$137,439	\$0
12	2010	State Wide	MDOT	Various routes	Lansing TSC wide	123.49	Overband Crackseal	CON	\$416,821	ST	\$509,250	\$493,215	\$0

**FY 2010 Obligated Projects**

**12/22/10**

<b>Map Key</b>	<b>Fiscal Year</b>	<b>County</b>	<b>Responsible Agency</b>	<b>Project Name</b>	<b>Limits</b>	<b>Length</b>	<b>Project Description</b>	<b>Phase</b>	<b>Federal Cost (\$1000s)</b>	<b>Federal Fund Source</b>	<b>Total Cost (\$1000s)</b>	<b>Amount Obligated (\$1000s)</b>	<b>Federal Dollars Left (\$1000s)</b>
18	2010	Clinton	Clinton Transit	Support vehicle	Countywide		Purchase 1 truck with snow blade	T-Cap	\$75,000	A311	\$75,000	\$75,000	\$0
18	2010	Clinton	Clinton Transit	JARC operating program	Countywide		Job Access Reverse Commute	T-Ops	\$17,000	5316	\$17,000	\$17,000	\$0
18	2010	Clinton	Clinton Transit	RTAP operating program	Countywide		Operations	T-Ops	\$4,000	5311	\$4,000	\$4,000	\$0
18	2010	Clinton	Clinton Transit	MDT equipment	Countywide		Purchase mobile data terminal (MDT)	T-Ops	\$40,000	A311	\$40,000	\$40,000	\$0
18	2010	Clinton	Clinton Transit	Operating program	Countywide		Operations	T-Op	\$220,975	5311	\$220,975	\$220,975	\$0
98	2010	Eaton	EATRAN	Operating program	Countywide		Operations	T-Op	\$388,000	5311	\$388,000	\$388,000	\$0
98	2010	Eaton	EATRAN	Computer and software license	EATRAN headquarters		Purchase computer and software license	T-Ops	\$4,200	A311	\$4,200	\$4,200	\$0
98	2010	Eaton	EATRAN	Operating assistance	Countywide		Operating assistance	T-Ops	\$60,625	A311	\$60,625	\$60,625	\$0
98	2010	Eaton	EATRAN	Small bus	Countywide		Purchases 1-29 foot bus	T-Cap	\$114,704	A311	\$114,704	\$114,704	\$0
98	2010	Eaton	EATRAN	Small buses	Countywide		Purchase 2-23 foot buses	T-Cap	\$152,076	A311	\$152,076	\$152,076	\$0
98	2010	Eaton	EATRAN	Capital program	Countywide		Facility improvement/expansion, one medium duty bus, and up to 3 small buses	T-Cap	\$1,000,000	5309	\$1,250,000	\$1,250,000	\$0
97	2010	Ingham	CATA	Lease payment	Countywide		Lease payment on replacement buses	T-Cap	\$779,382	5307	\$779,382	\$779,382	\$0
97	2010	Ingham	CATA	Operating program	Countywide		Operations	T-Op	\$795,842	5311	\$795,842	\$795,842	\$0
97	2010	Ingham	CATA	Planning	Countywide		Continue planning program	T-Op	\$200,000	5307	\$200,000	\$200,000	\$0
97	2010	Ingham	CATA	Small bus	Countywide		Purchase cutaway bus	T-Cap	\$36,907	A307	\$36,907	\$36,907	\$0
97	2010	Ingham	CATA	Clean Commute Options	Areawide		Coordinate clean commute alternatives, including rideshare	CON	\$86,100	CMG	\$86,100	\$86,100	\$0
97	2010	Ingham	CATA	Public outreach education	Areawide		Areawide ozone action public education	CON	\$100,000	CM	\$100,000	\$100,000	\$0

**FY 2010 Obligated Projects**

**12/22/10**

<b>Map Key</b>	<b>Fiscal Year</b>	<b>County</b>	<b>Responsible Agency</b>	<b>Project Name</b>	<b>Limits</b>	<b>Length</b>	<b>Project Description</b>	<b>Phase</b>	<b>Federal Cost (\$1000s)</b>	<b>Federal Fund Source</b>	<b>Total Cost (\$1000s)</b>	<b>Amount Obligated (\$1000s)</b>	<b>Federal Dollars Left (\$1000s)</b>
97	2010	Ingham	CATA	Large Buses	Countywide		Rehabilitate up to 8 buses	T-Cap	\$875,000	5307	\$875,000	\$875,000	\$0
97	2010	Ingham	CATA	Maintenance equipment	Countywide		Purchase maintenance equipment	T-Cap	\$134,859	5307	\$134,859	\$134,859	\$0
97	2010	Ingham	CATA	Paratransit vehicles	Countywide		Replace/expand up to 3 paratransit vehicles	T-Cap	\$72,000	5307	\$72,000	\$72,000	\$0
97	2010	Ingham	CATA	Preventive maintenance	Countywide		Carry out preventive maintenance	T-Cap	\$612,000	5307	\$612,000	\$612,000	\$0
97	2010	Ingham	CATA	Safety and security	Countywide		Purchase safety and security equipment	T-Cap	\$53,911	5307	\$53,911	\$53,911	\$0
97	2010	Ingham	CATA	Small buses	Countywide		Replace/expand up to 6 small buses	T-Cap	\$345,000	5307	\$345,000	\$345,000	\$0
97	2010	Ingham	CATA	Spare parts	Countywide		Purchase spare parts for buses	T-Cap	\$120,000	5307	\$120,000	\$120,000	\$0
97	2010	Ingham	CATA	Hybrid bus	Countywide		Purchase hybrid bus	T-Cap	\$169,600	CM	\$169,600	\$169,600	\$0
97	2010	Ingham	CATA	Hybrid buses	Countywide		Purchase up to 4 40 foot hybrid buses	T-Cap	\$1,238,610	5307	\$1,238,610	\$1,238,610	\$0
97	2010	Ingham	CATA	Administrative/maintenance facility	CATA home office (Tranter Street)		Engineering and design for new facility	T-Cap	\$20,000	5307	\$20,000	\$20,000	\$0
97	2010	Ingham	CATA	Downtown CTC facility	CATA Transportation Center		Rehab/renovate Downtown CTC Center	T-Cap	\$16,000	5307	\$16,000	\$16,000	\$0
97	2010	Ingham	CATA	Administrative/maintenance facility	CATA home office (Tranter Street)		Rehab/renovate administrative/maintenance facility	T-Cap	\$35,000	5307	\$35,000	\$35,000	\$0
97	2010	Ingham	CATA	Storage facility	CATA home office (Tranter Street)		Construct storage facility	T-Cap	\$388,010	5307	\$388,010	\$388,010	\$0
97	2010	Ingham	CATA	Fare collection equipment	Countywide		Acquire fare collection equipment	T-Cap	\$50,000	5307	\$50,000	\$50,000	\$0
97	2010	Ingham	CATA	Bus shelter	Countywide		Purchase bus shelter	T-Cap	\$26,010	5307	\$26,010	\$26,010	\$0
97	2010	Ingham	CATA	Pedestrian walkway	Countywide		Construct pedestrian walkway	T-Cap	\$48,801	5307	\$48,801	\$48,801	\$0
97	2010	Ingham	CATA	Signage	Countywide		Purchase signage	T-Cap	\$5,111	5307	\$5,111	\$5,111	\$0
97	2010	Ingham	CATA	ITS hardware	Countywide		Purchase ITS hardware	T-Cap	\$80,000	5307	\$80,000	\$80,000	\$0
97	2010	Ingham	CATA	ITS software	Countywide		Purchase ITS software	T-Cap	\$391,235	5307	\$391,235	\$391,235	\$0

**FY 2010 Obligated Projects**

**12/22/10**

<b>Map Key</b>	<b>Fiscal Year</b>	<b>County</b>	<b>Responsible Agency</b>	<b>Project Name</b>	<b>Limits</b>	<b>Length</b>	<b>Project Description</b>	<b>Phase</b>	<b>Federal Cost (\$1000s)</b>	<b>Federal Fund Source</b>	<b>Total Cost (\$1000s)</b>	<b>Amount Obligated (\$1000s)</b>	<b>Federal Dollars Left (\$1000s)</b>
97	2010	Ingham	CATA	Rural bus	Countywide		Purchase one rural bus	T-Cap	\$40,000	5309	\$40,000	\$40,000	\$0
97	2010	Ingham	CATA	Bus rehabilitation	Countywide		Rehab/rebuild up to 8 buses	T-Cap	\$380,000	5309	\$380,000	\$380,000	\$0
97	2010	Ingham	CATA	Large bus	Countywide		Purchase one large bus	T-Cap	\$80,000	5309	\$80,000	\$80,000	\$0

**Total Obligated: \$85,524,728**

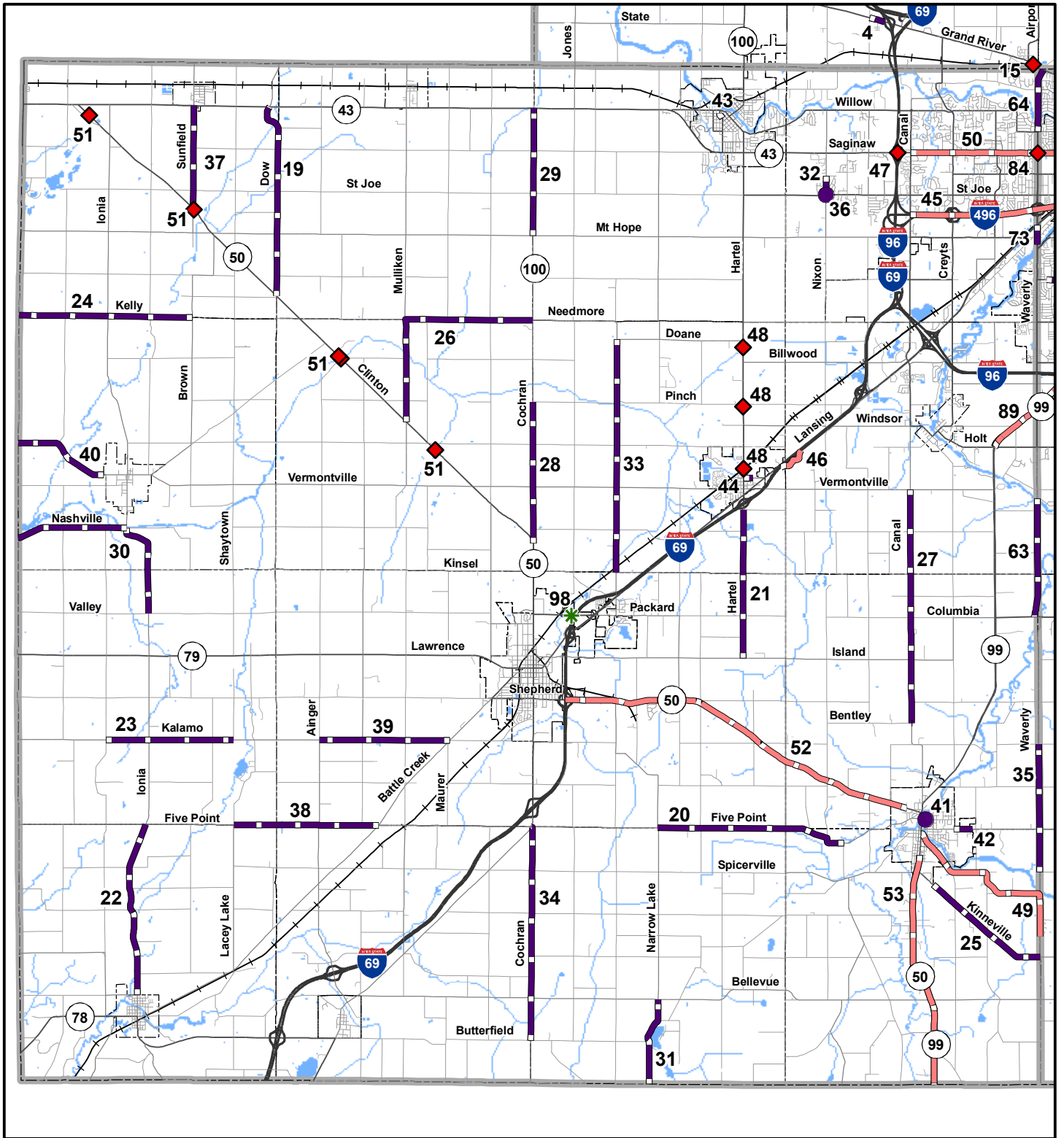
**2010 Federal Revenue Available (2008-2011 TIP E-File): \$88,466,068**

**Unused Balance: \$2,941,340**



# Obligated Projects FY 2010

## Eaton County



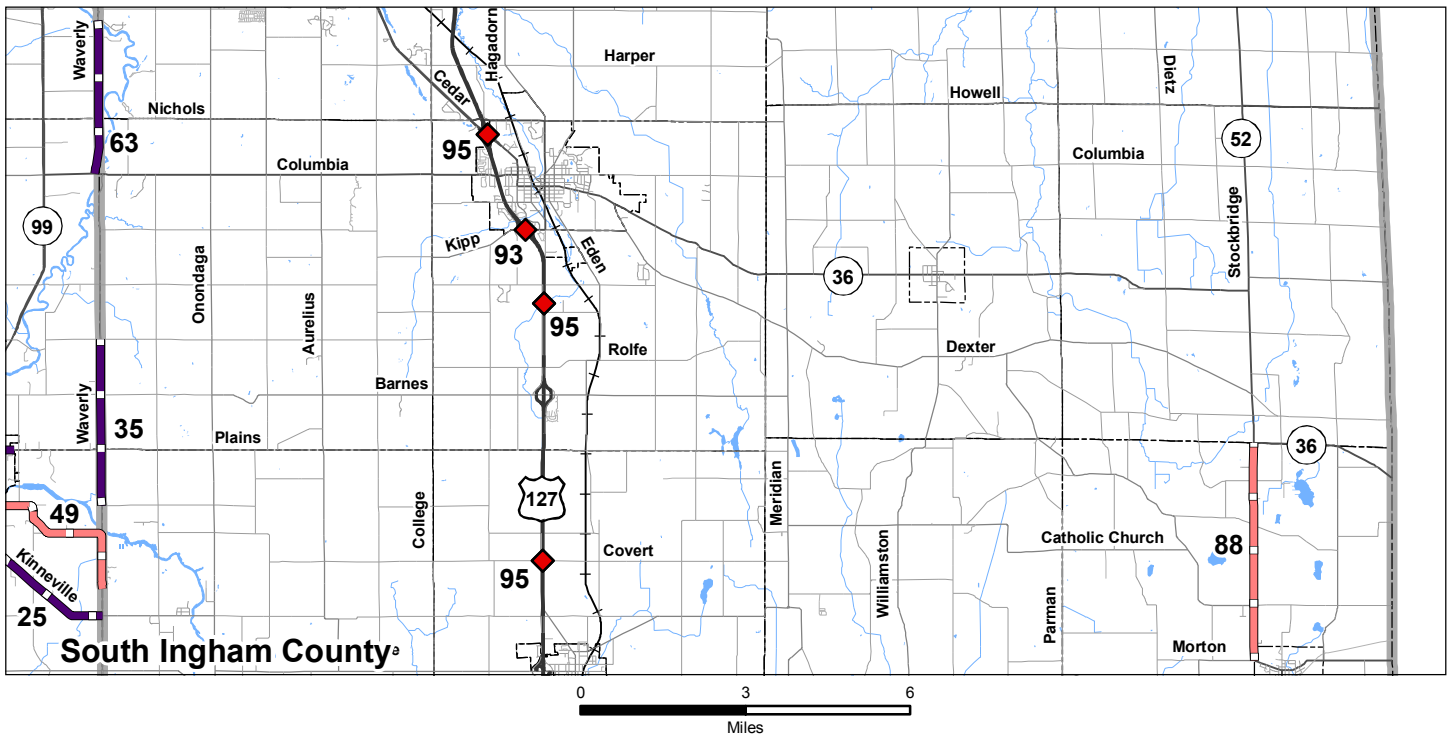
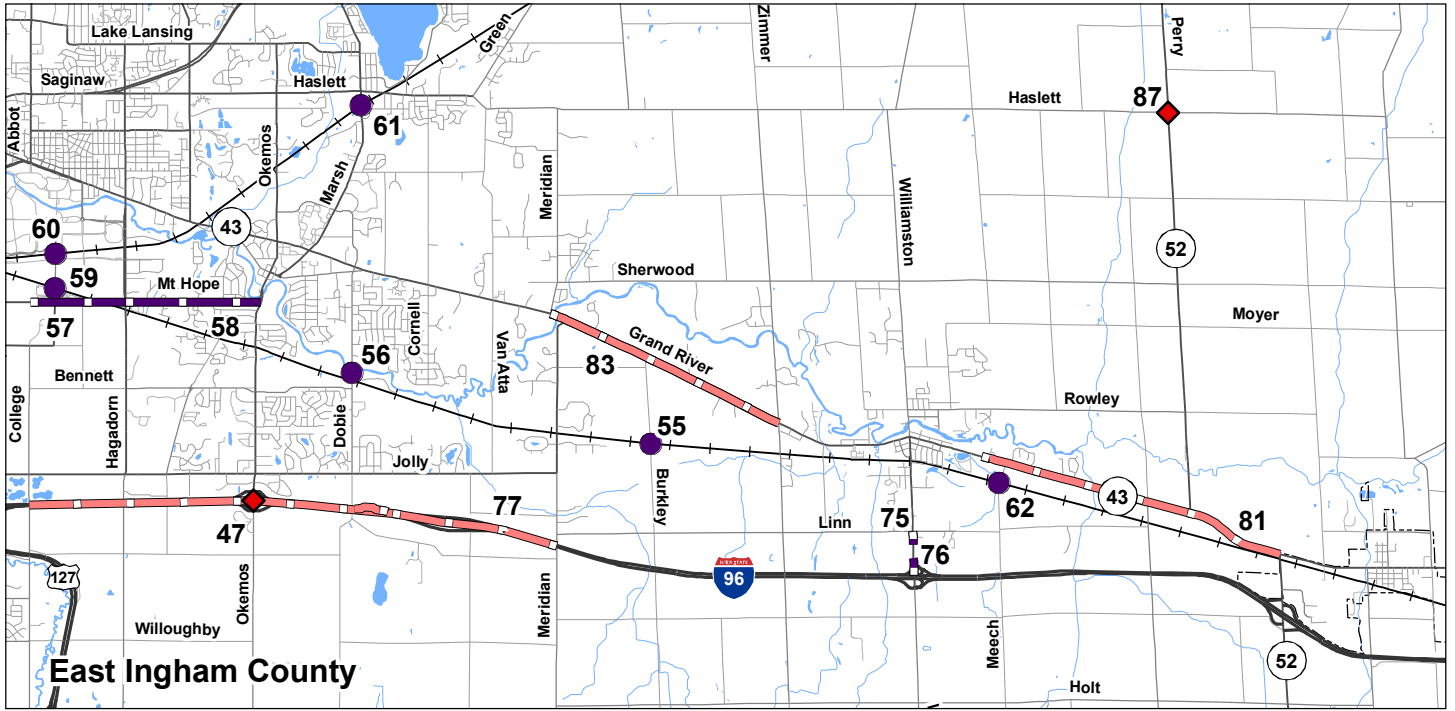
### FY 2010 Projects

- ◆  MDOT
- Local
- ✱ EATRAN Transit



# Obligated Projects FY 2010

## Ingham County - Rural Areas



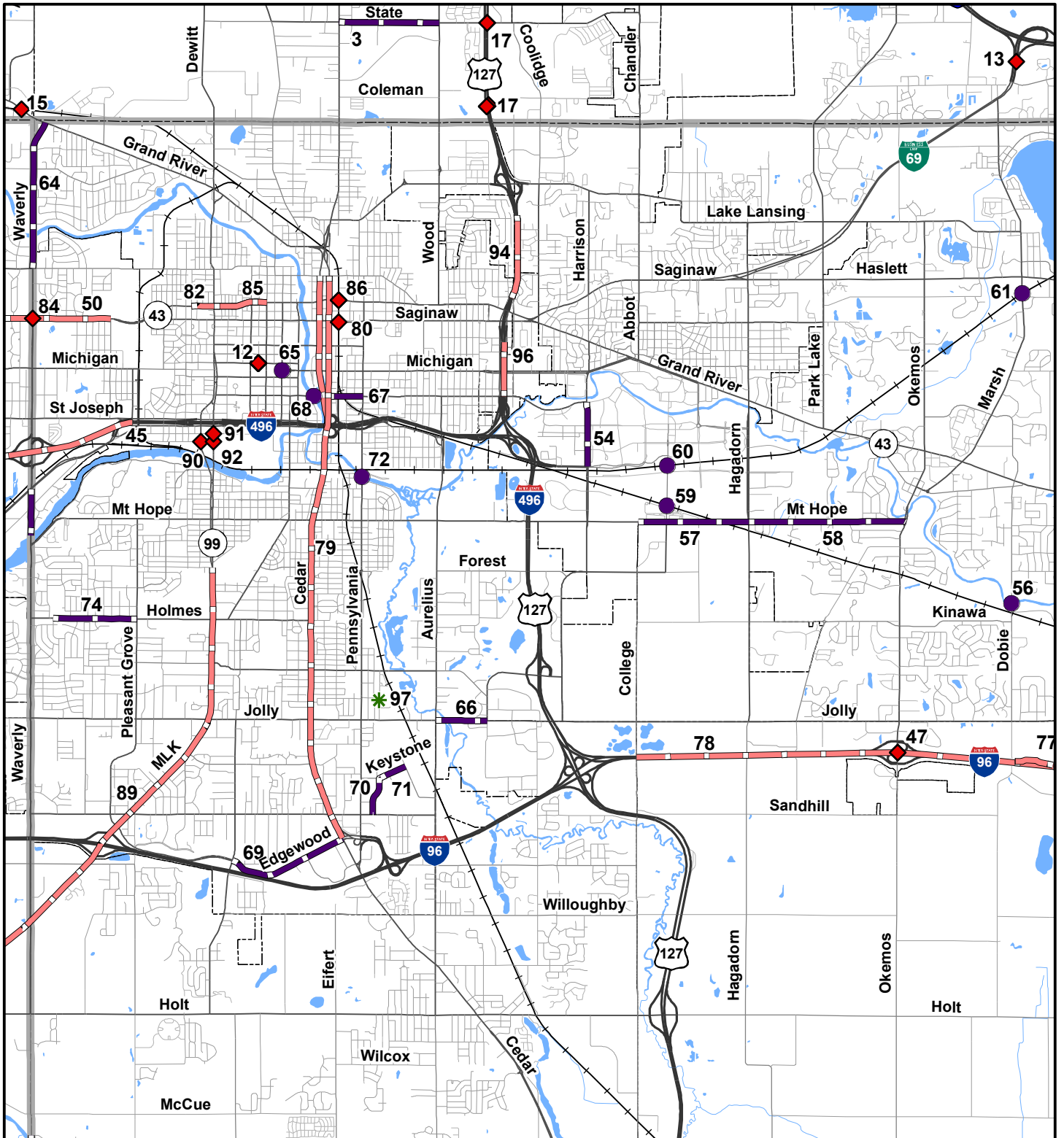
### FY 2010 Projects

◆  MDOT
 
●  Local



# Obligated Projects FY 2010

## Ingham County - Lansing Area



**FY 2010 Projects**

◆ — MDOT    
 ● — Local    
 ✱ CATA Transit

Miles

**COMMISSION MEMBERS**

**TRI-COUNTY REGIONAL PLANNING  
COMMISSION**

**CLINTON COUNTY**

Russel Bauerle  
Larry Martin, Vice Chair  
David Pohl

**EATON COUNTY**

Howard Pizzo, Treasurer  
Carol Strachan  
Art Luna  
Darrell Tennis  
Glenn Freeman, III  
Joseph Brehler, Ex Officio

**INGHAM COUNTY**

Dianne Holman, Chair  
James Dravenstatt-Moceri  
Kevin Beard  
Brian McGrain  
John Veenstra  
Debby Deleon, Ex Officio

**CITY OF LANSING**

Eric Hewitt  
Jessica Yorke  
Ralph Monsma  
Shirley M. Rodgers  
Carol Wood, Chair  
Virgil Bernero, Ex Officio

**MICHIGAN DEPARTMENT  
OF TRANSPORTATION**

Marsha Small

**REGULAR STAFF**

Jon W. Coleman, Executive Director

Paul T. Hamilton, Chief Transportation Planner  
Stephen Skinker, Transportation Planner  
Laura Tschirhart, GIS Specialist  
Hary Prawiranata, Travel Demand Modeler  
Paul Dionne, Transportation Planning Technician  
Daniel Dillinger, Information Systems Planner  
Maria Habba, Executive Assistant  
Kathy Donahue, Secretary/Receptionist  
Greg Hoffman, Finance & Personnel Coordinator  
Christine Hnatiw, Economic Development Planner  
Christine Spitzley, Environmental Programs Planner  
Erin Campbell, Environmental Planner  
Harmony Gmazel, Land Use Planner

**Report prepared by:**

Stephen Skinker, Transportation Planner  
Laura Tschirhart, GIS Specialist  
Maria Habba, Executive Assistant