

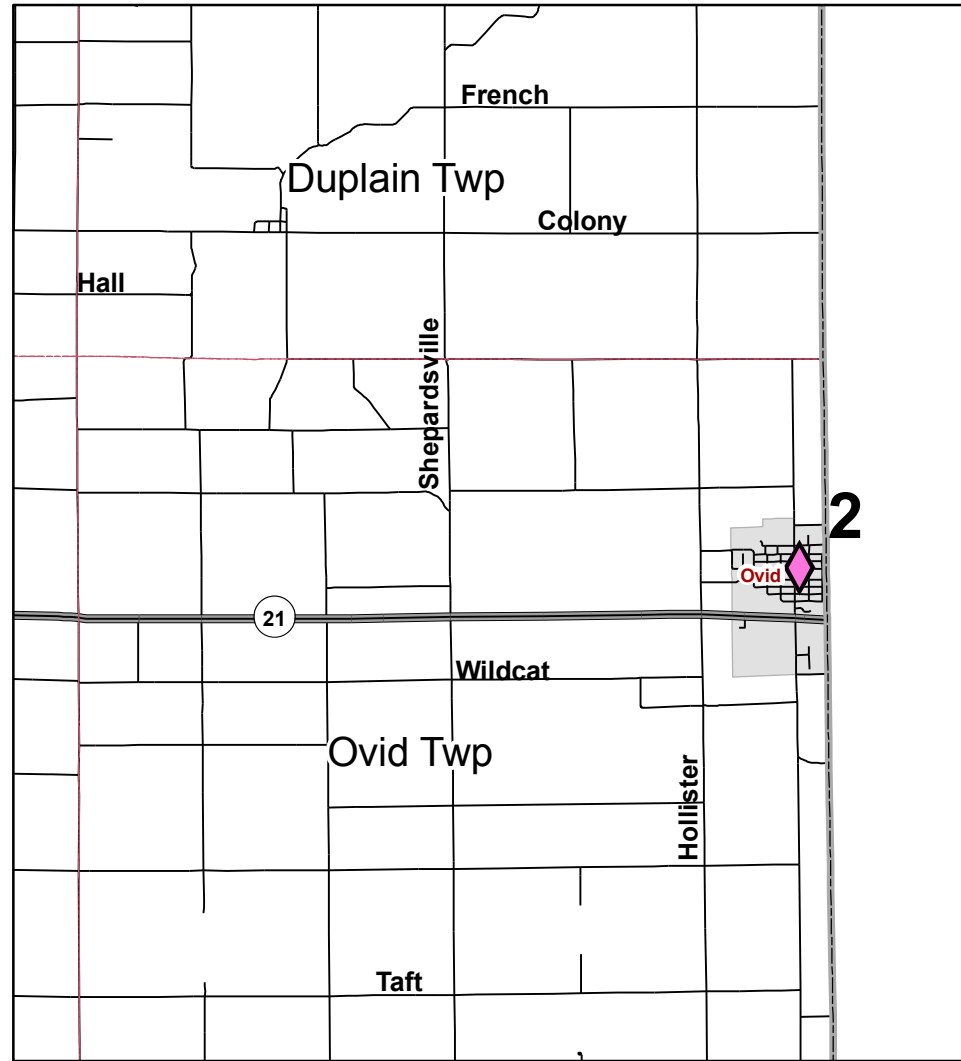



50 Years of Service
1956 - 2006

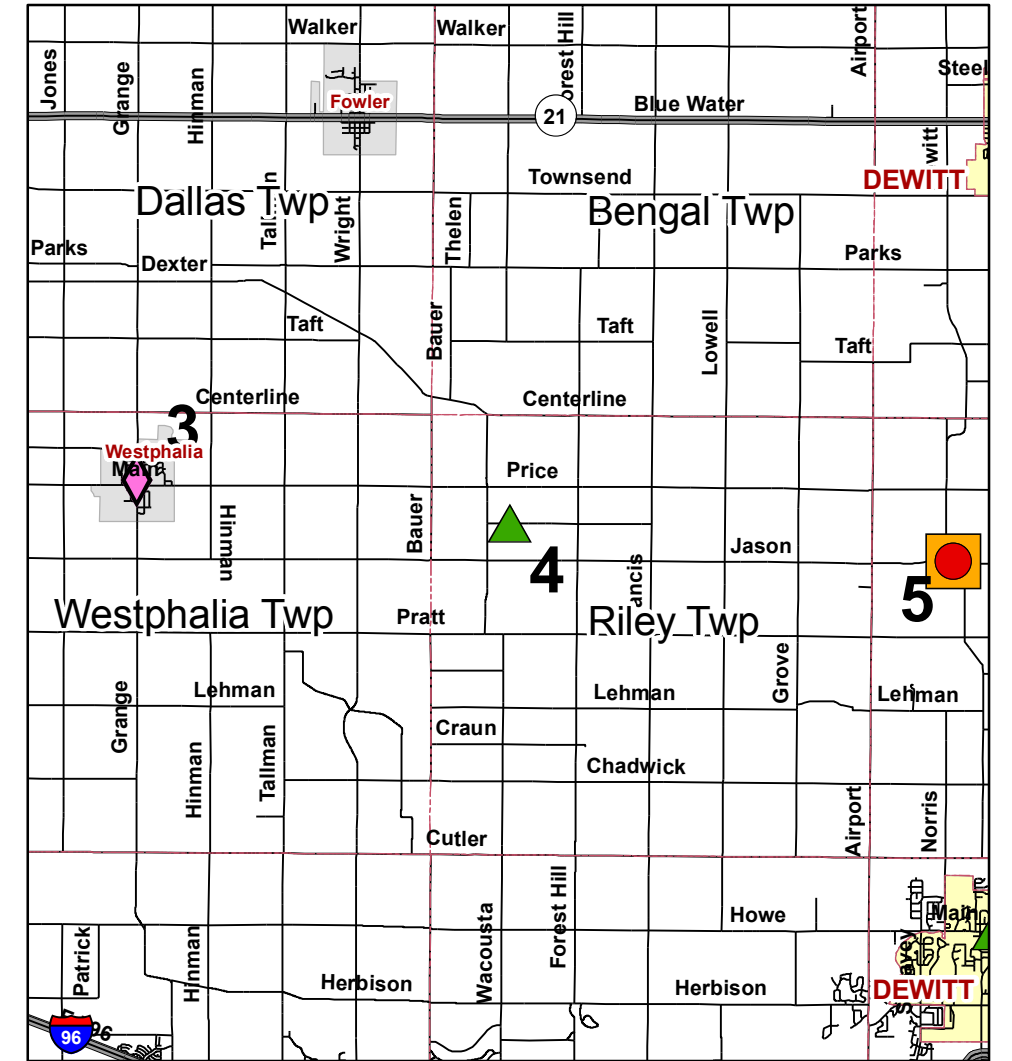

Clinton County Historic Sites



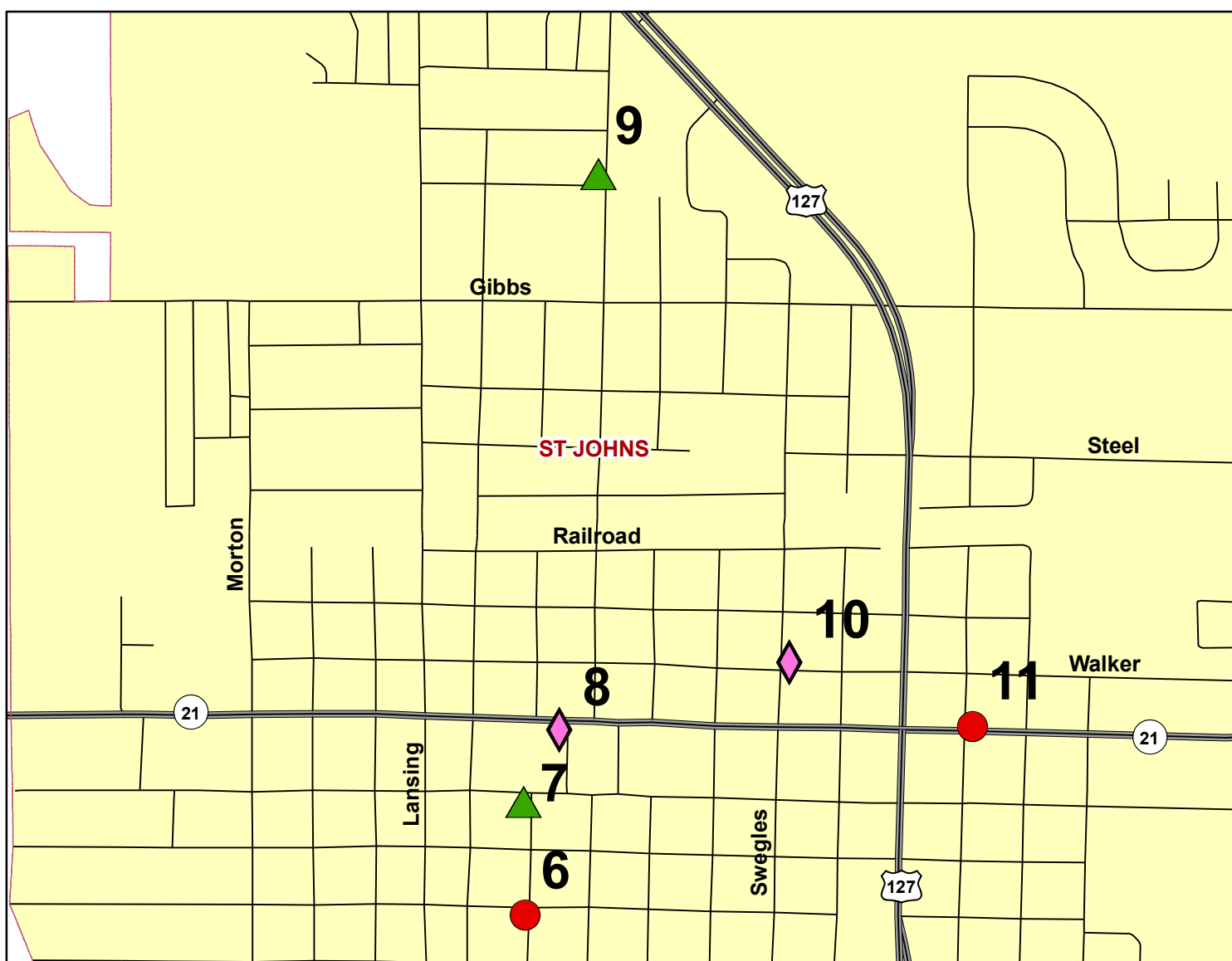

Greenbush Township



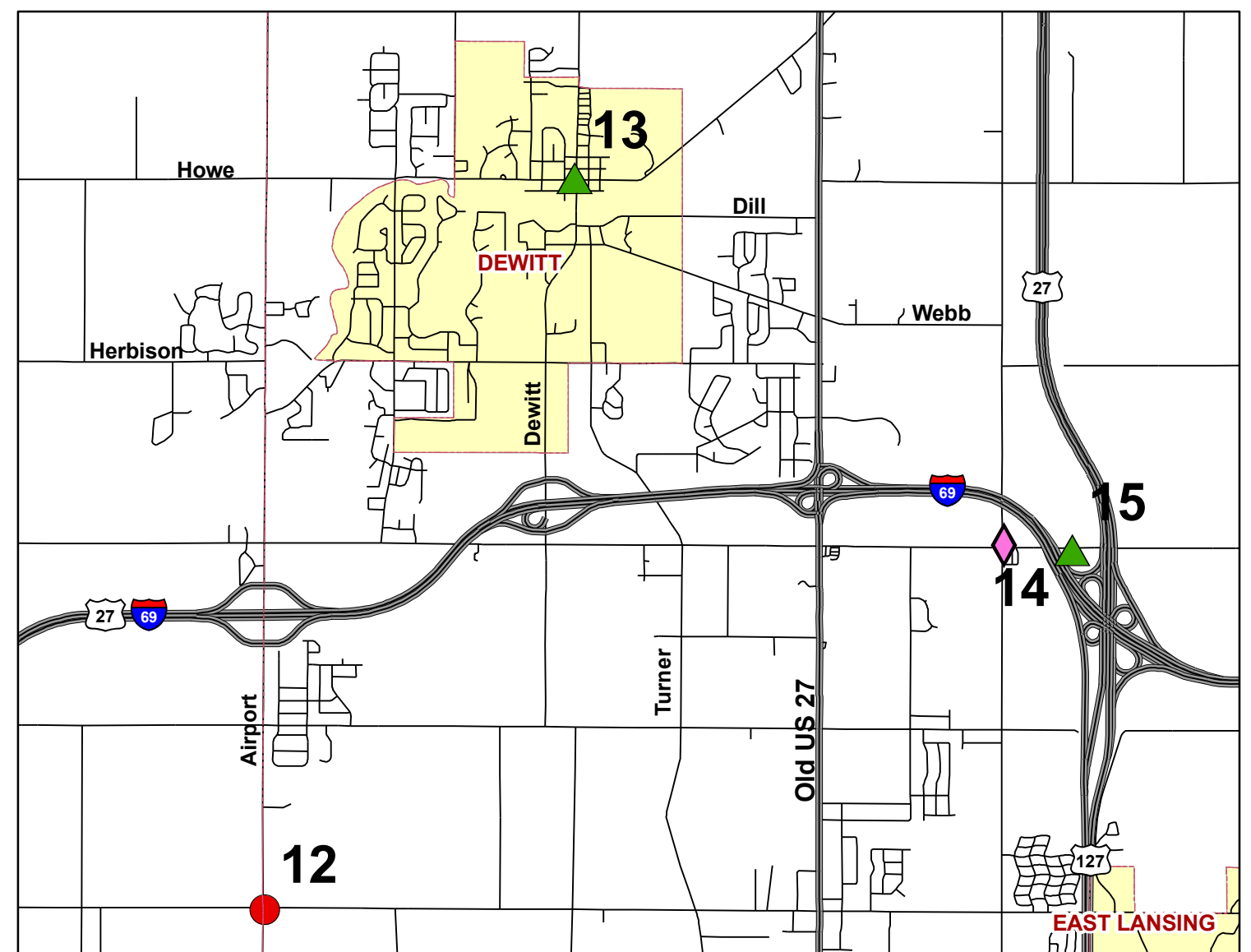
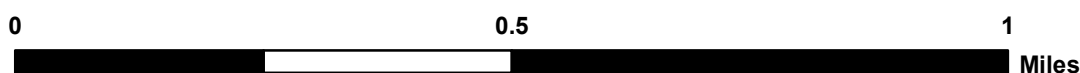
Village of Ovid




Westphalia & Riley Township



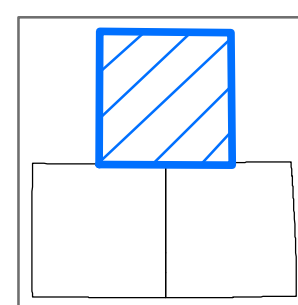
City of St. John's



Dewitt Township



- Clinton National Register
- ▲ Clinton State Register
- ◆ Clinton State Register w/Marker
- Clinton Bridges
- County Boundary
- Township Boundary



Produced By: Tri-County Regional Planning Commission
October 15, 2008

Source: Historic Preservation Office, State of Michigan, 2007
Tri-County Regional Planning Commission, 2007

This map was created for planning purposes from a variety of sources. It is neither a survey nor a legal document. Information provided by other agencies should be verified with them where appropriate.