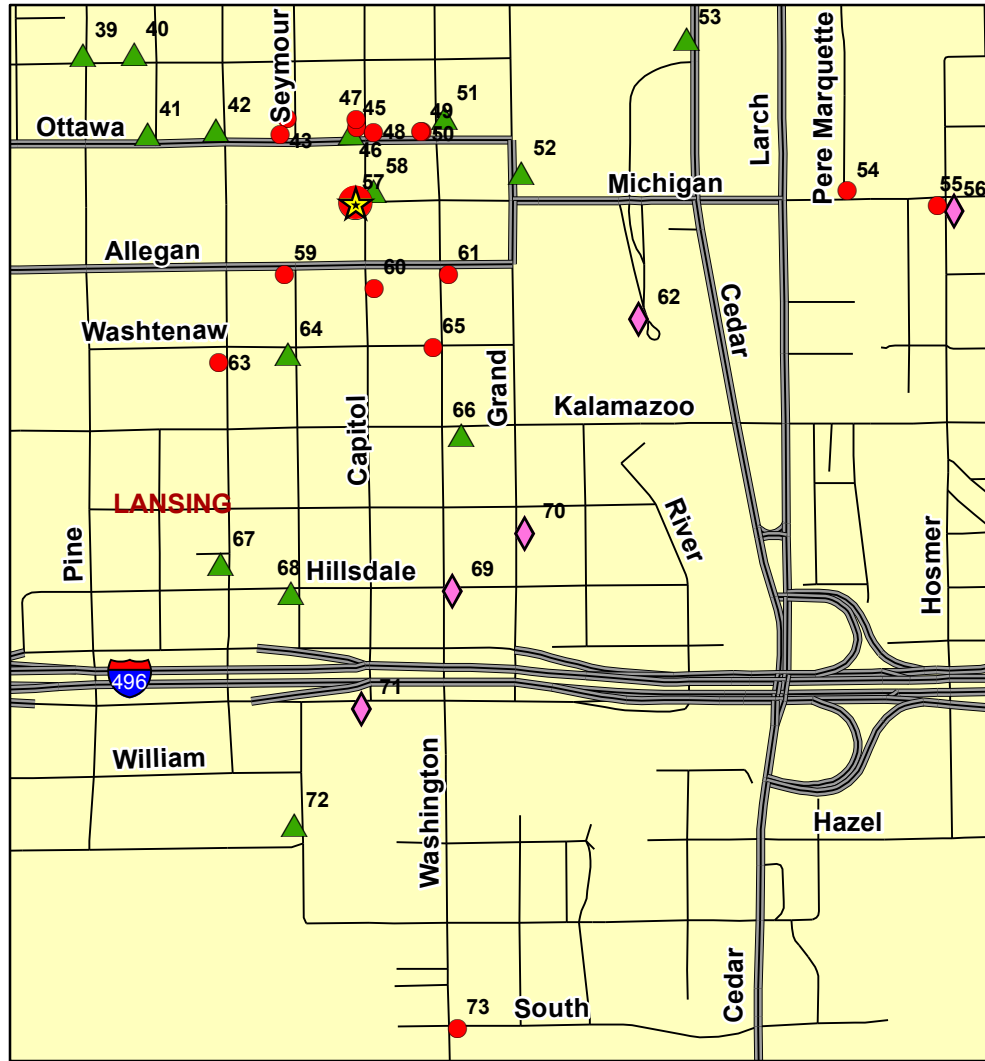




50 Years of Service  
1956 - 2006

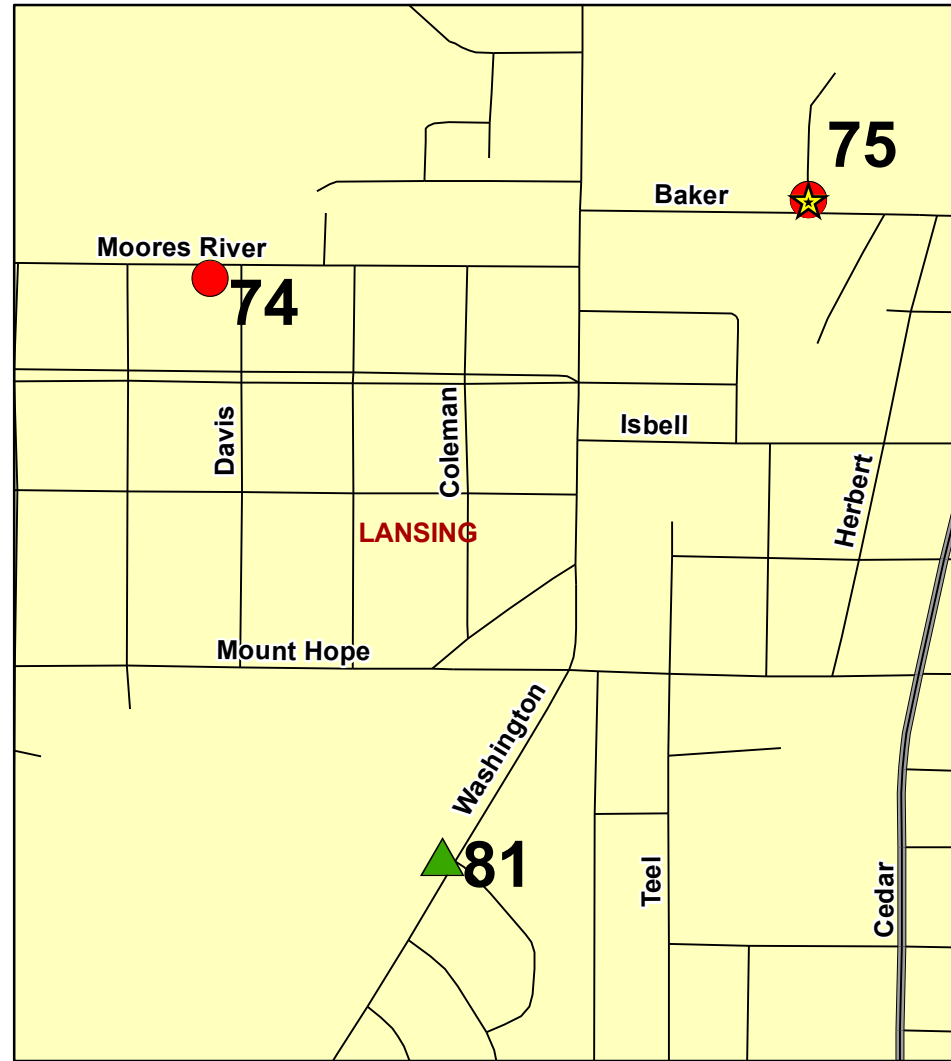
# Ingham County Historic Sites

(Map 2/3)



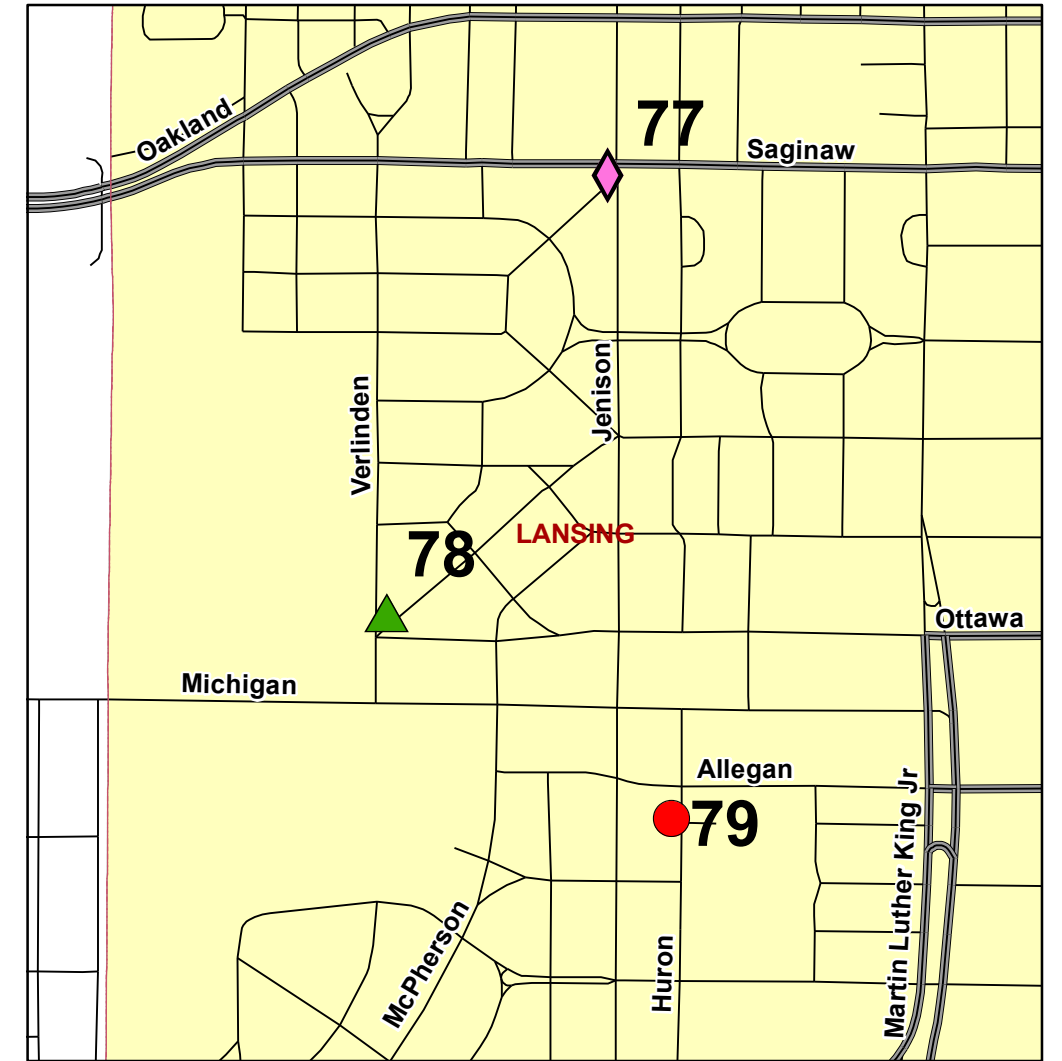
Lansing (Central)

0 0.25 0.5 Miles



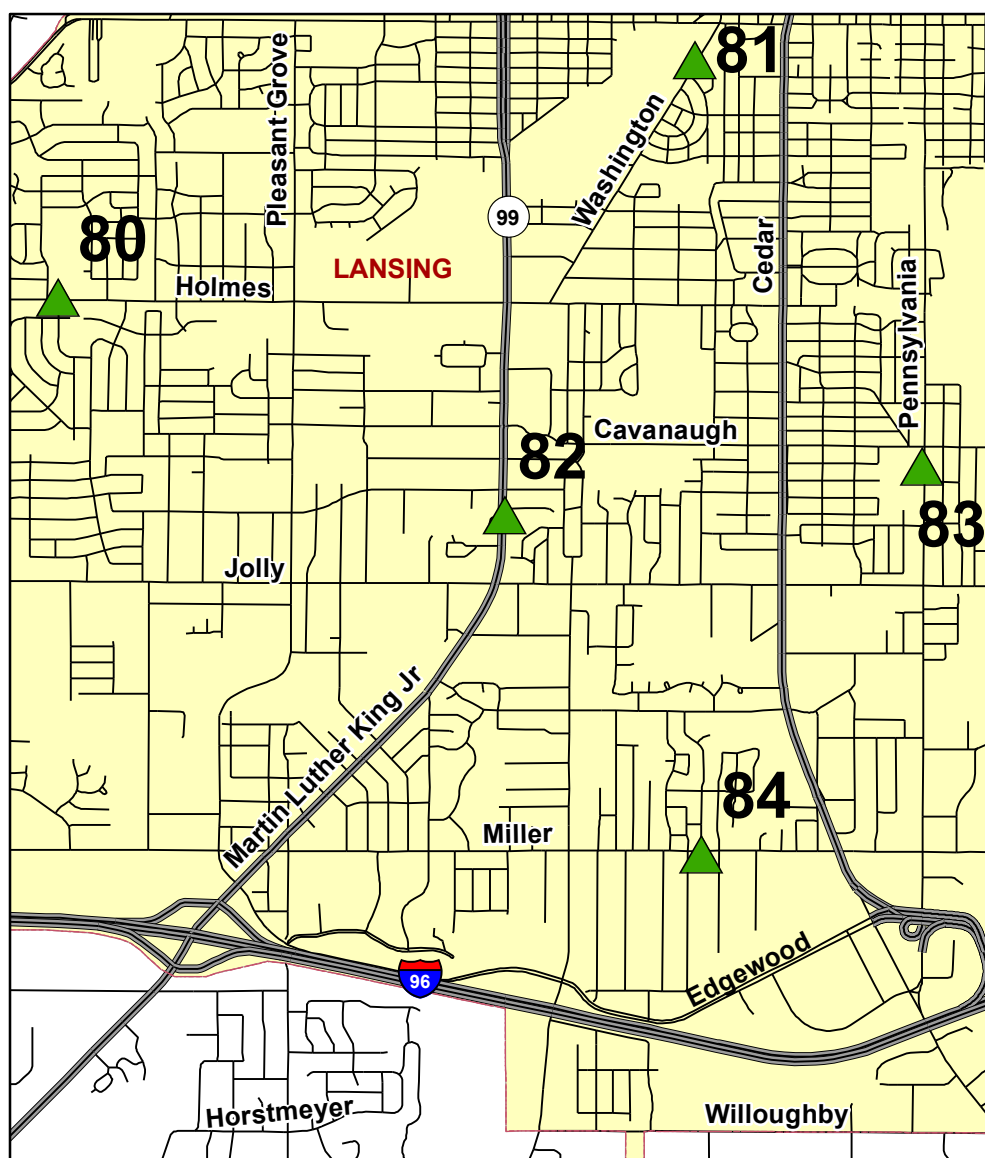
Lansing (South)

0 1,000 2,000 Feet



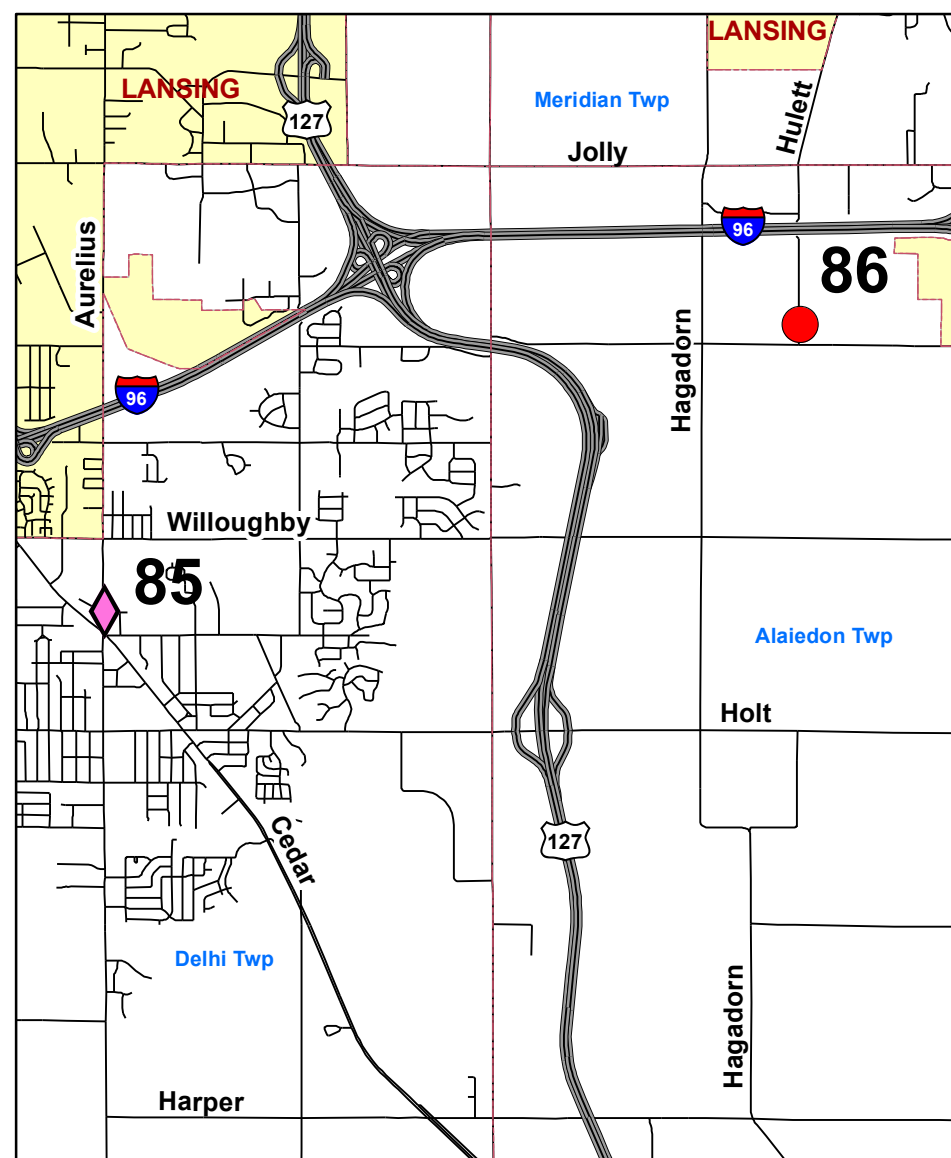
Lansing (West)

0 0.25 0.5 Miles



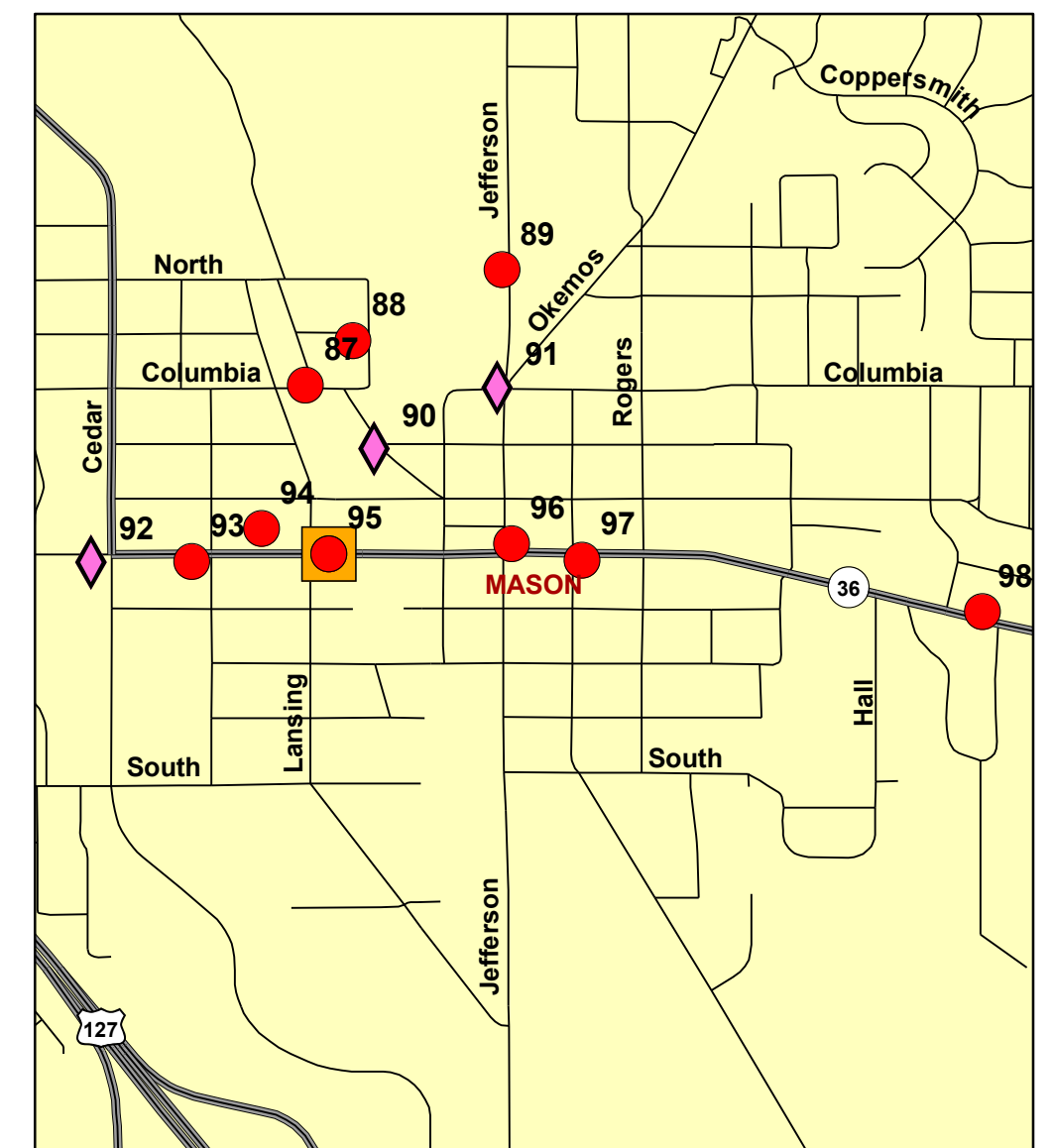
Lansing (Southwest)

0 0.75 1.5 Miles



Alaiedon and Delhi Township

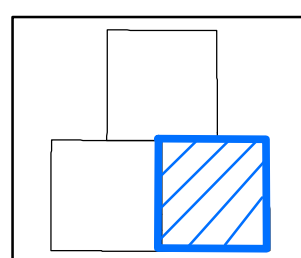
0 1 2 Miles



City of Mason

0 0.5 1 Miles

- Ingham National Historical Landmark
- Ingham National Register
- Ingham State Register
- Ingham State Register w/Marker
- Ingham Bridges
- County Boundary
- Township Boundary



Source: Historic Preservation Office, State of Michigan, 2007  
Tri-County Regional Planning Commission, 2007

Produced By: Tri-County Regional Planning Commission  
September 11, 2008

This map was created for planning purposes from a variety of sources. It is neither a survey nor a legal document. Information provided by other agencies should be verified with them where appropriate.