

2002 Building Permits

for Places in the Tri-County Region (Lansing-East Lansing MSA)

Annual 2002

County	Area Name	Single Family			Two Family			Three and Four Family			Five or More Family			Totals		
		Building	Units	Construction cost	Building	Units	Construction cost	Building	Units	Construction cost	Building	Units	Construction cost	Building	Units	Construction cost
037 Clinton County	Bath township	116	116	\$17,579,626	0	0	\$0	0	0	\$0	7	84	\$4,982,774	123	200	\$22,562,400
	Clinton County Part Unincorporated Area	253	253	\$38,341,770	0	0	\$0	0	0	\$0	0	0	\$0	253	253	\$38,341,770
	De Witt	8	8	\$1,212,388	0	0	\$0	0	0	\$0	0	0	\$0	8	8	\$1,212,388
	De Witt Charter township	124	124	\$24,237,623	0	0	\$0	0	0	\$0	3	28	\$1,414,000	127	152	\$25,651,623
	St. Johns	27	27	\$3,830,262	0	0	\$0	0	0	\$0	0	0	\$0	27	27	\$3,830,262
	Watertown township	39	39	\$8,197,660	0	0	\$0	0	0	\$0	0	0	\$0	39	39	\$8,197,660
	<i>Clinton County Total</i>	<i>567</i>	<i>567</i>	<i>\$93,399,329</i>	<i>0</i>	<i>0</i>	<i>\$0</i>	<i>0</i>	<i>0</i>	<i>\$0</i>	<i>10</i>	<i>112</i>	<i>\$6,396,774</i>	<i>577</i>	<i>679</i>	<i>\$99,796,103</i>
045 Eaton County	Charlotte	21	21	\$1,651,906	0	0	\$0	1	4	\$323,000	0	0	\$0	22	25	\$1,974,906
	Delta charter township	129	129	\$23,306,232	0	0	\$0	0	0	\$0	4	108	\$5,974,000	133	237	\$29,280,232
	Eaton County Part Unincorporated Area	252	252	\$35,507,827	1	2	\$180,069	0	0	\$0	0	0	\$0	253	254	\$35,687,896
	Eaton Rapids	8	8	\$1,271,459	4	8	\$600,000	0	0	\$0	0	0	\$0	12	16	\$1,871,459
	Grand Ledge	23	23	\$3,356,444	0	0	\$0	0	0	\$0	0	0	\$0	23	23	\$3,356,444
	Oneida charter township	33	33	\$6,435,000	0	0	\$0	0	0	\$0	0	0	\$0	33	33	\$6,435,000
	<i>Eaton County Total</i>	<i>466</i>	<i>466</i>	<i>\$71,528,868</i>	<i>5</i>	<i>10</i>	<i>\$780,069</i>	<i>1</i>	<i>4</i>	<i>\$323,000</i>	<i>4</i>	<i>108</i>	<i>\$5,974,000</i>	<i>476</i>	<i>588</i>	<i>\$78,605,937</i>

2002 Building Permits

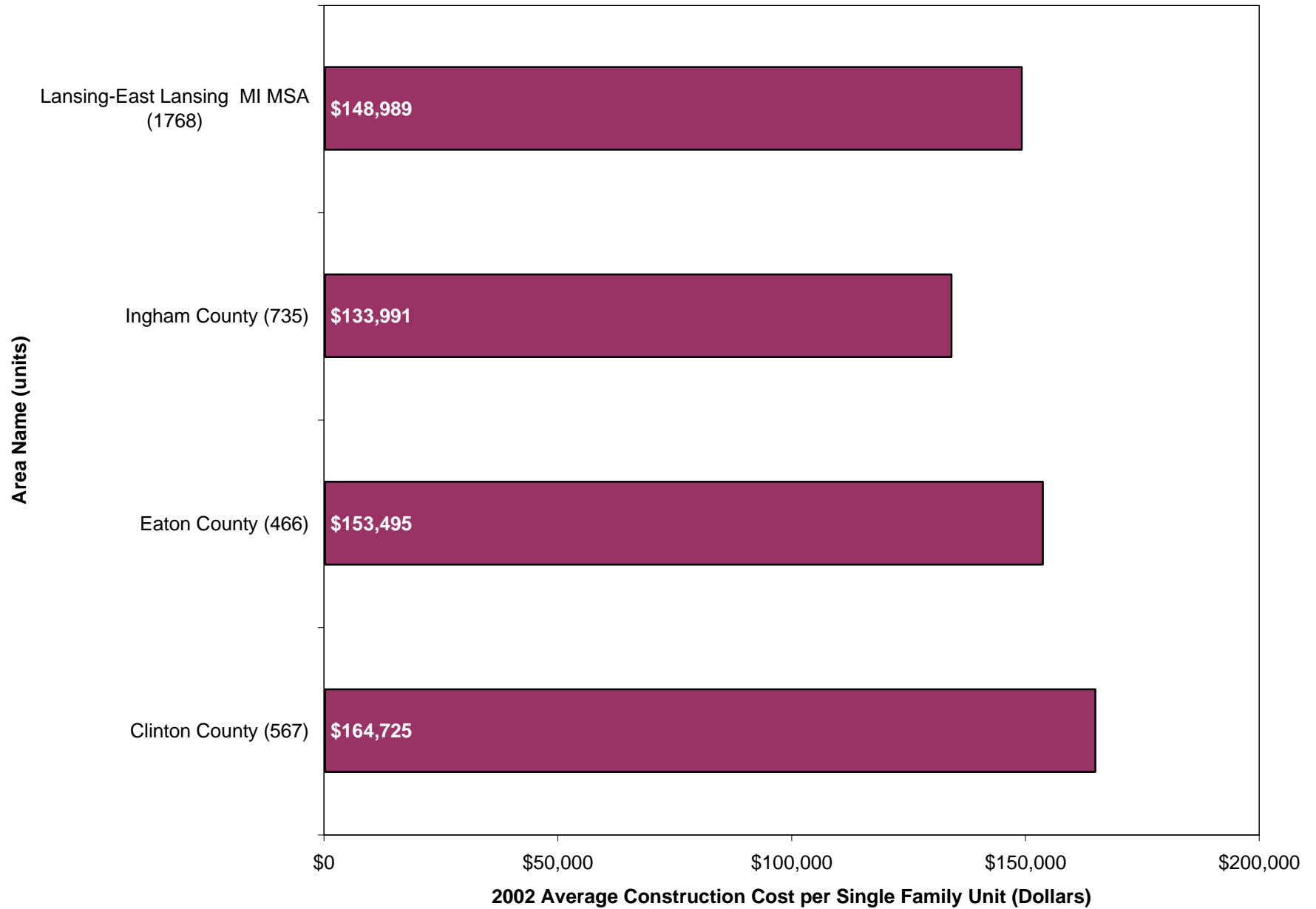
for Places in the Tri-County Region (Lansing-East Lansing MSA)

Annual 2002

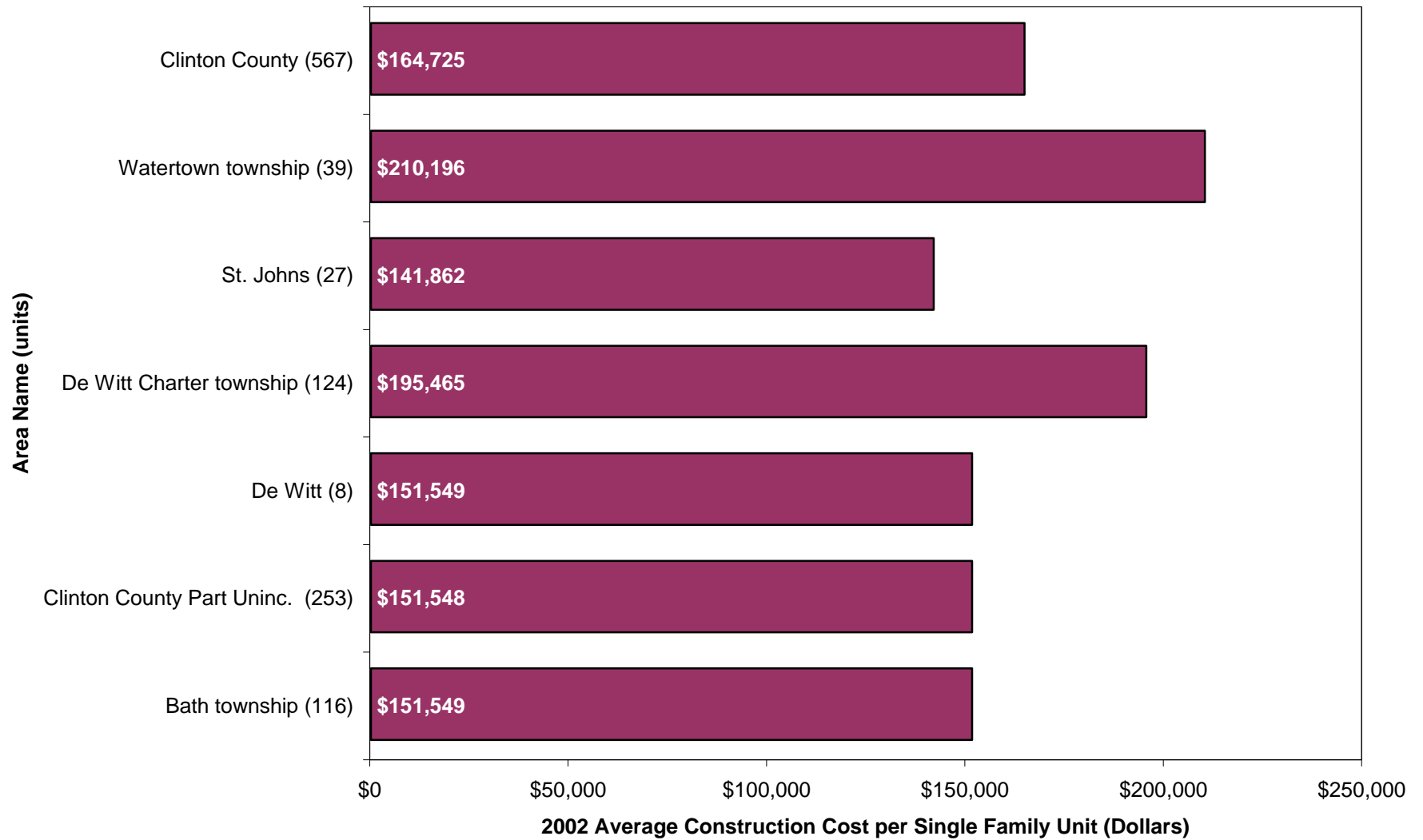
County	Area Name	Single Family			Two Family			Three and Four Family			Five or More Family			Totals		
		Building	Units	Construction cost	Building	Units	Construction cost	Building	Units	Construction cost	Building	Units	Construction cost	Building	Units	Construction cost
065 Ingham County	Alaiedon township	2	2	\$626,000	0	0	\$0	0	0	\$0	0	0	\$0	2	2	\$626,000
	Aurelius township	31	31	\$5,117,682	0	0	\$0	0	0	\$0	0	0	\$0	31	31	\$5,117,682
	Bunker Hill township	13	13	\$1,243,000	0	0	\$0	0	0	\$0	0	0	\$0	13	13	\$1,243,000
	Dansville village	2	2	\$100,000	0	0	\$0	0	0	\$0	0	0	\$0	2	2	\$100,000
	Delhi charter township	215	215	\$23,986,463	0	0	\$0	0	0	\$0	7	96	\$4,960,280	222	311	\$28,946,743
	East Lansing	20	20	\$2,405,759	0	0	\$0	0	0	\$0	0	0	\$0	20	20	\$2,405,759
	Ingham township	0	0	\$0	0	0	\$0	0	0	\$0	0	0	\$0	0	0	\$0
	Lansing	71	71	\$6,594,477	1	2	\$227,808	0	0	\$0	17	199	\$10,647,481	89	272	\$17,469,766
	Lansing charter township	0	0	\$0	0	0	\$0	0	0	\$0	0	0	\$0	0	0	\$0
	Leroy township	10	10	\$1,430,400	0	0	\$0	0	0	\$0	0	0	\$0	10	10	\$1,430,400
	Leslie	1	1	\$200,000	0	0	\$0	0	0	\$0	0	0	\$0	1	1	\$200,000
	Leslie township	19	19	\$2,693,200	1	2	\$149,000	0	0	\$0	0	0	\$0	20	21	\$2,842,200
	Locke township	15	15	\$2,762,880	0	0	\$0	0	0	\$0	0	0	\$0	15	15	\$2,762,880
	Mason	48	48	\$6,909,139	2	4	\$542,000	0	0	\$0	3	48	\$1,160,100	53	100	\$8,611,239
	Meridian charter township	110	110	\$16,510,944	0	0	\$0	0	0	\$0	4	29	\$1,720,244	114	139	\$18,231,188
	Onondaga township	42	42	\$6,720,000	0	0	\$0	0	0	\$0	0	0	\$0	42	42	\$6,720,000
	Stockbridge township	50	50	\$7,292,796	0	0	\$0	0	0	\$0	0	0	\$0	50	50	\$7,292,796
	Vevay township	16	16	\$2,410,414	0	0	\$0	0	0	\$0	0	0	\$0	16	16	\$2,410,414
	Webberville village	5	5	\$352,268	0	0	\$0	0	0	\$0	0	0	\$0	5	5	\$352,268
	Wheatfield township	3	3	\$650,000	0	0	\$0	0	0	\$0	0	0	\$0	3	3	\$650,000
White Oak township	4	4	\$775,000	0	0	\$0	0	0	\$0	0	0	\$0	4	4	\$775,000	
Williamston	39	39	\$5,910,392	0	0	\$0	0	0	\$0	2	24	\$1,423,650	41	63	\$7,334,042	
Williamstown township	19	19	\$3,792,812	0	0	\$0	0	0	\$0	0	0	\$0	19	19	\$3,792,812	
<i>Ingham County Total</i>		<i>735</i>	<i>735</i>	<i>\$98,483,626</i>	<i>4</i>	<i>8</i>	<i>\$918,808</i>	<i>0</i>	<i>0</i>	<i>\$0</i>	<i>33</i>	<i>396</i>	<i>\$19,911,755</i>	<i>772</i>	<i>1139</i>	<i>\$119,314,189</i>
<i>Lansing-East Lansing</i>																
MSA	<i>MI MSA</i>	<i>1768</i>	<i>1768</i>	<i>\$263,411,823</i>	<i>9</i>	<i>18</i>	<i>\$1,698,877</i>	<i>1</i>	<i>4</i>	<i>\$323,000</i>	<i>47</i>	<i>616</i>	<i>\$32,282,529</i>	<i>1825</i>	<i>2406</i>	<i>\$297,716,229</i>

Source: U.S. Census Bureau

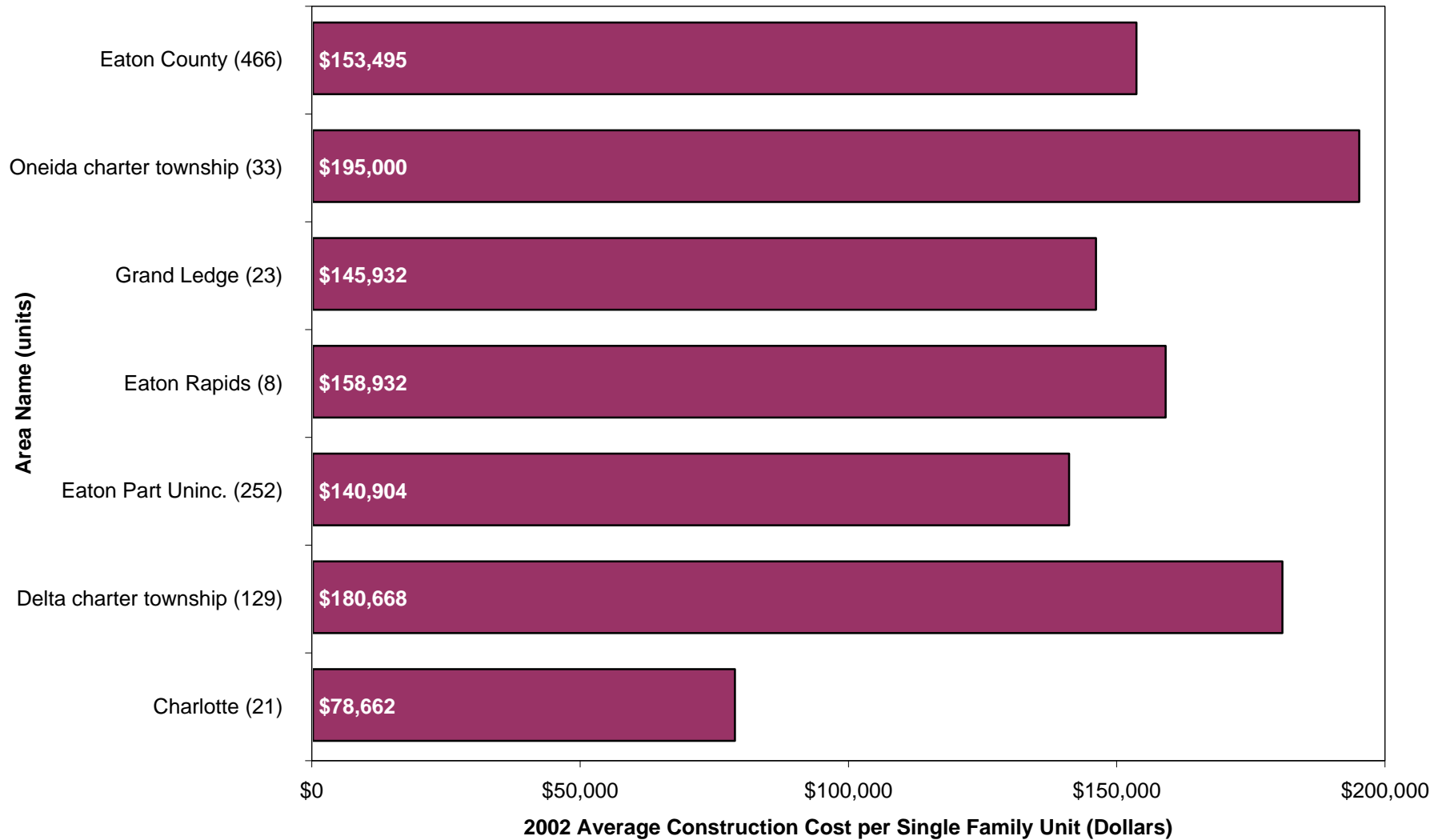
2002 Permitted New Construction Single Family Residential



2002 Permitted New Construction Single Family Residential

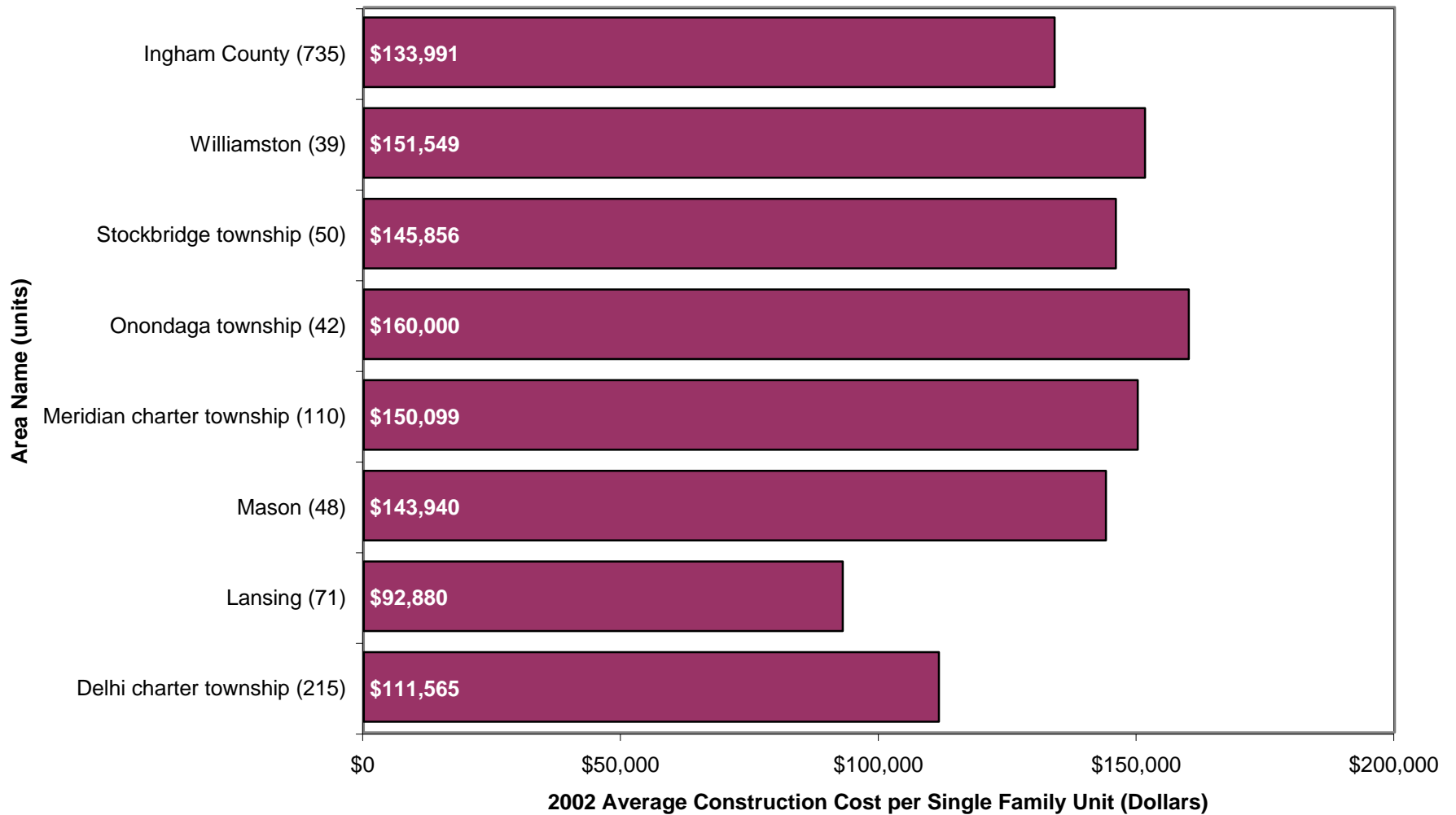


2002 Permitted New Construction Single Family Residential



2002 Permitted New Construction Single Family Residential

for Areas with a minimum of 25 New Residential Single Family Housing Units Permitted in 2002 in Ingham County



2002 Permitted New Construction Single Family Residential

for Areas with 5 to 24 New Residential Single Family Housing Units Permitted in 2002 in Ingham County

